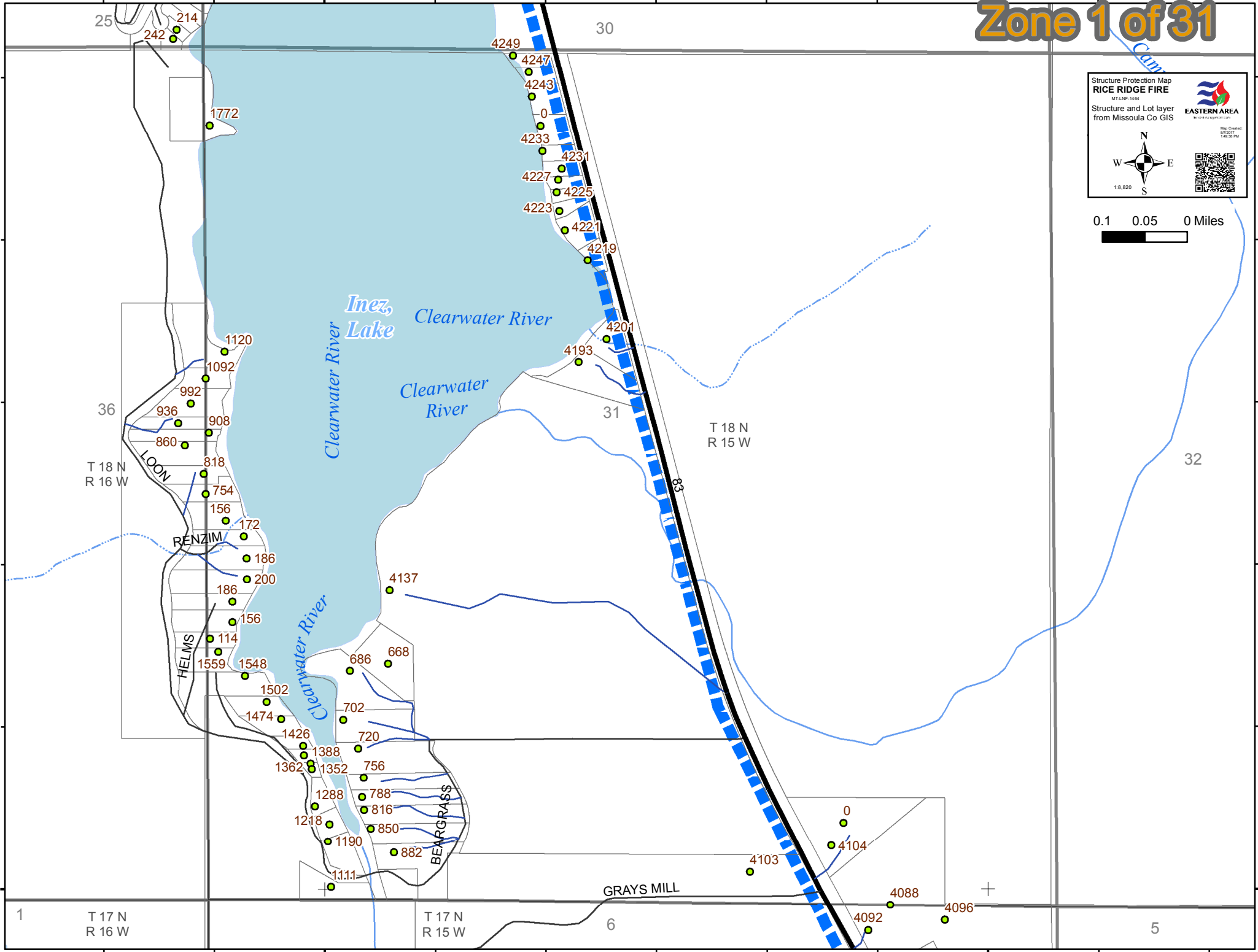



113°34'0"W

113°33'0"W


Zone 1 of 31





Structure Protection Map
RICE RIDGE FIRE
 MFLNF-1464
 Structure and Lot layer
 from Missoula Co GIS



Map Created:
 8/10/2017
 1:42:30 PM



1:8,820

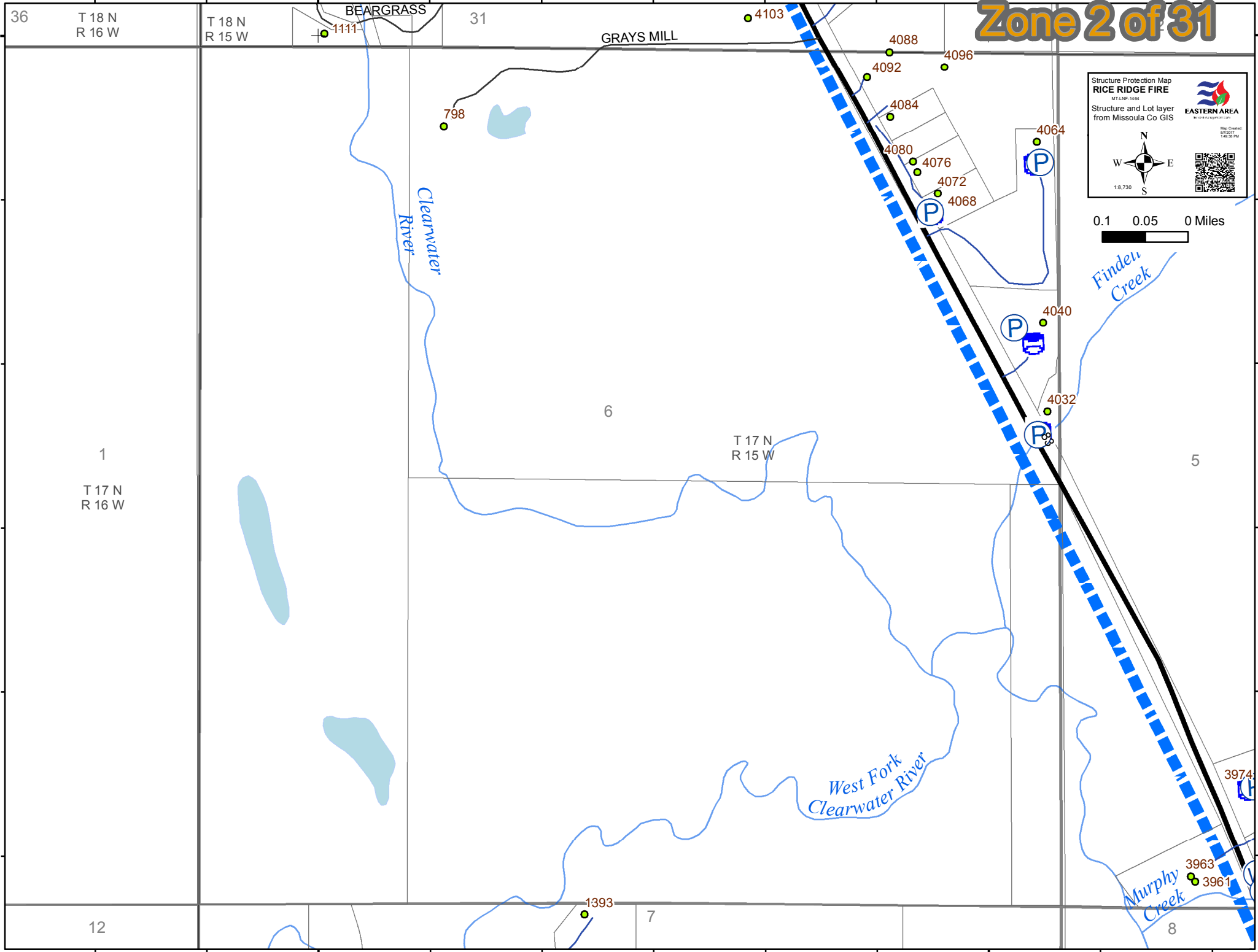
47°16'0"N

113°34'0"W

113°33'0"W

47°16'0"N

Zone 2 of 31



113°34'0"W

113°33'0"W

47°16'0"N

47°16'0"N

Zone 3 of 31

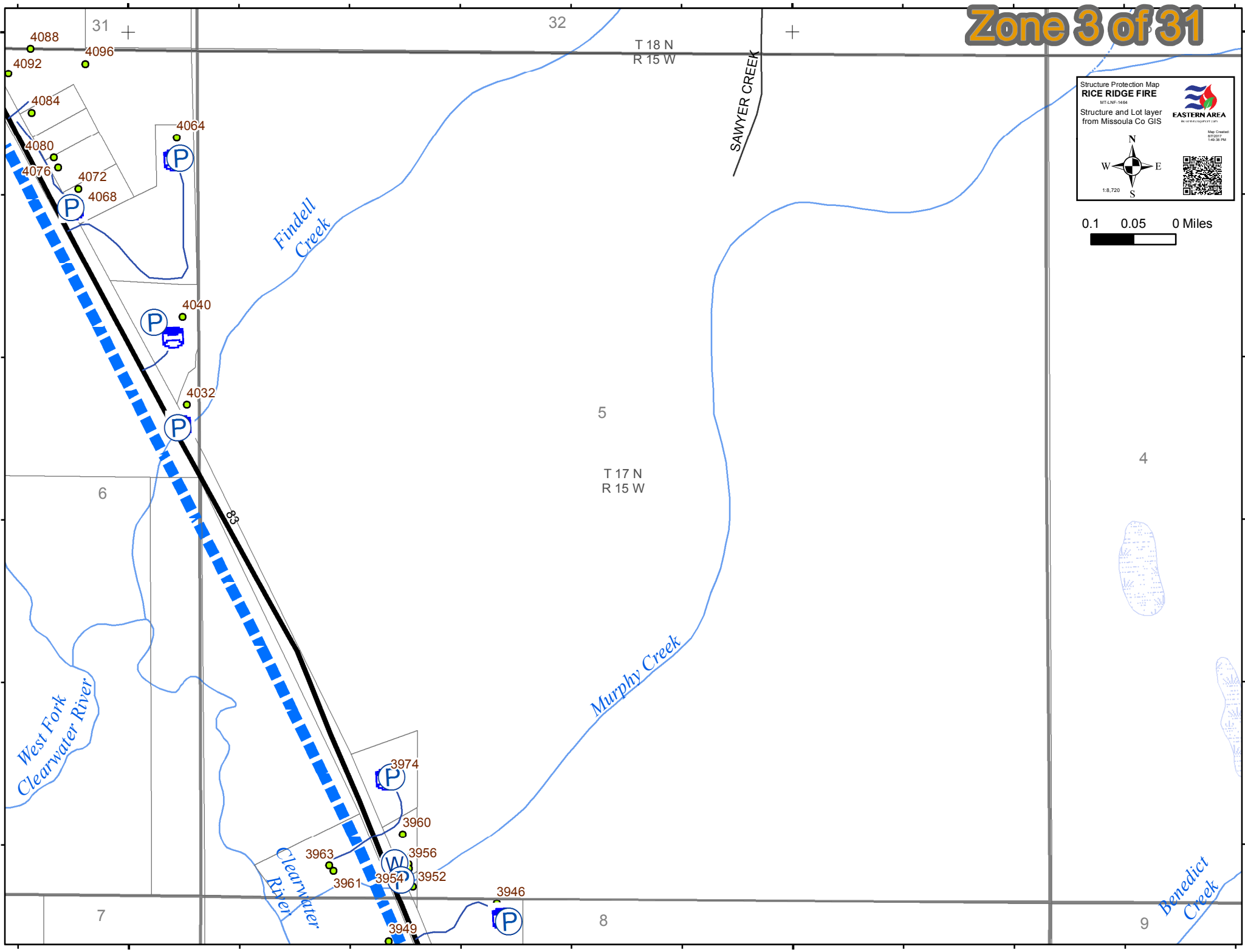
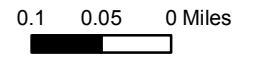
Structure Protection Map
RICE RIDGE FIRE
MT&NF-1464
Structure and Lot layer
from Missoula Co GIS



Map Created:
8/20/21
1:42:30 PM



1:8,720




113°34'0"W


113°33'0"W

Zone 4 of 31

Structure Protection Map
RICE RIDGE FIRE
 MFLNF-1464
 Structure and Lot layer
 from Missoula Co GIS

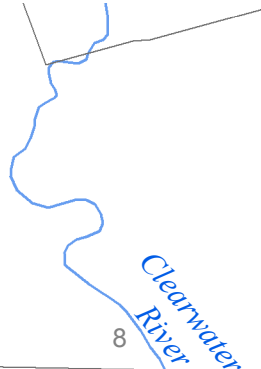
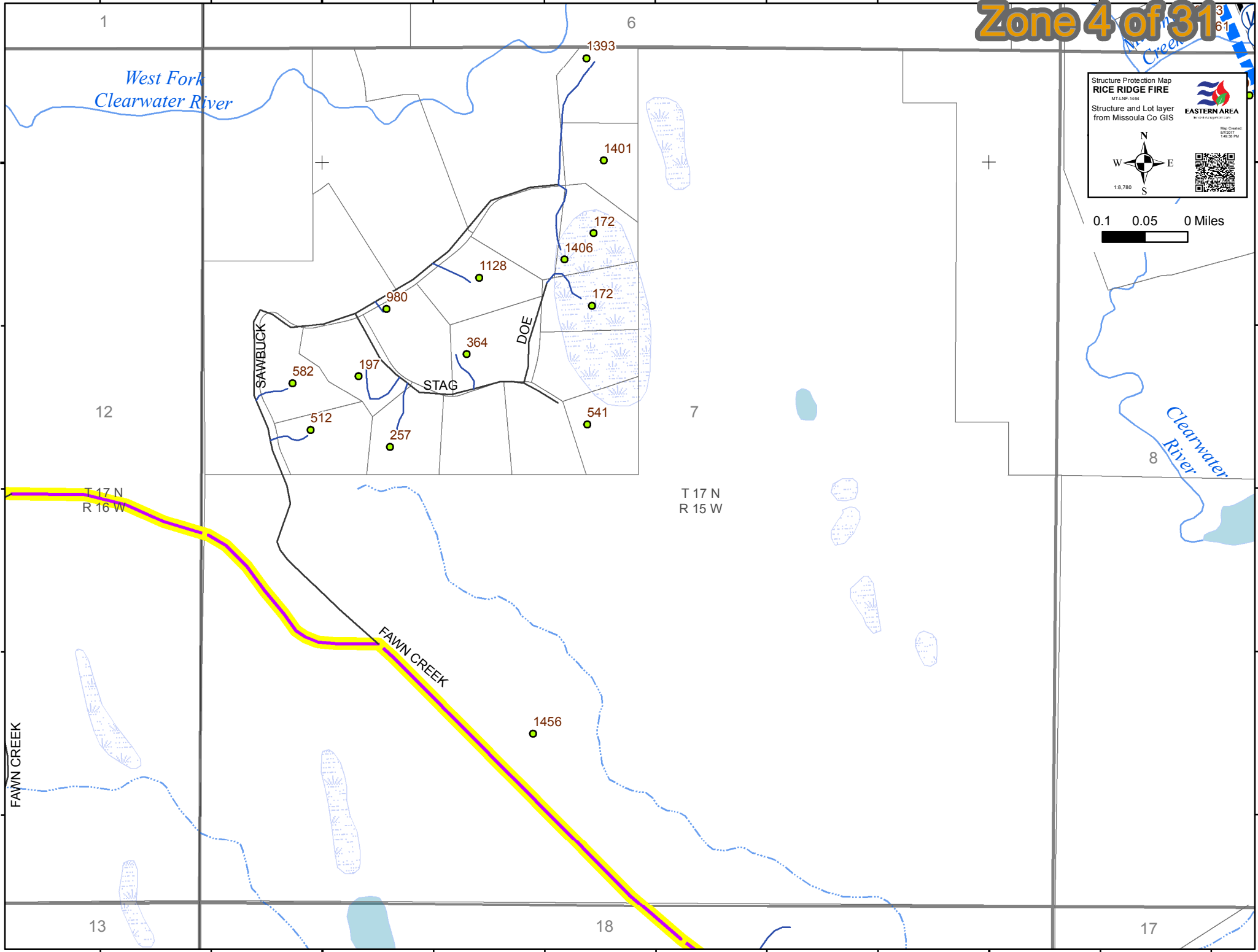


Map Created:
 8/20/21
 1:42:20 PM



1:8,780

0.1 0.05 0 Miles



47°15'0"N

47°15'0"N

113°34'0"W

113°33'0"W

1

6

12

7

8

13

18

17

T 17 N
R 16 W

T 17 N
R 15 W

FAWN CREEK

SAWBUCK

STAG

DOE


FAWN CREEK

Clearwater River


West Fork
Clearwater River

Zone 5 of 31

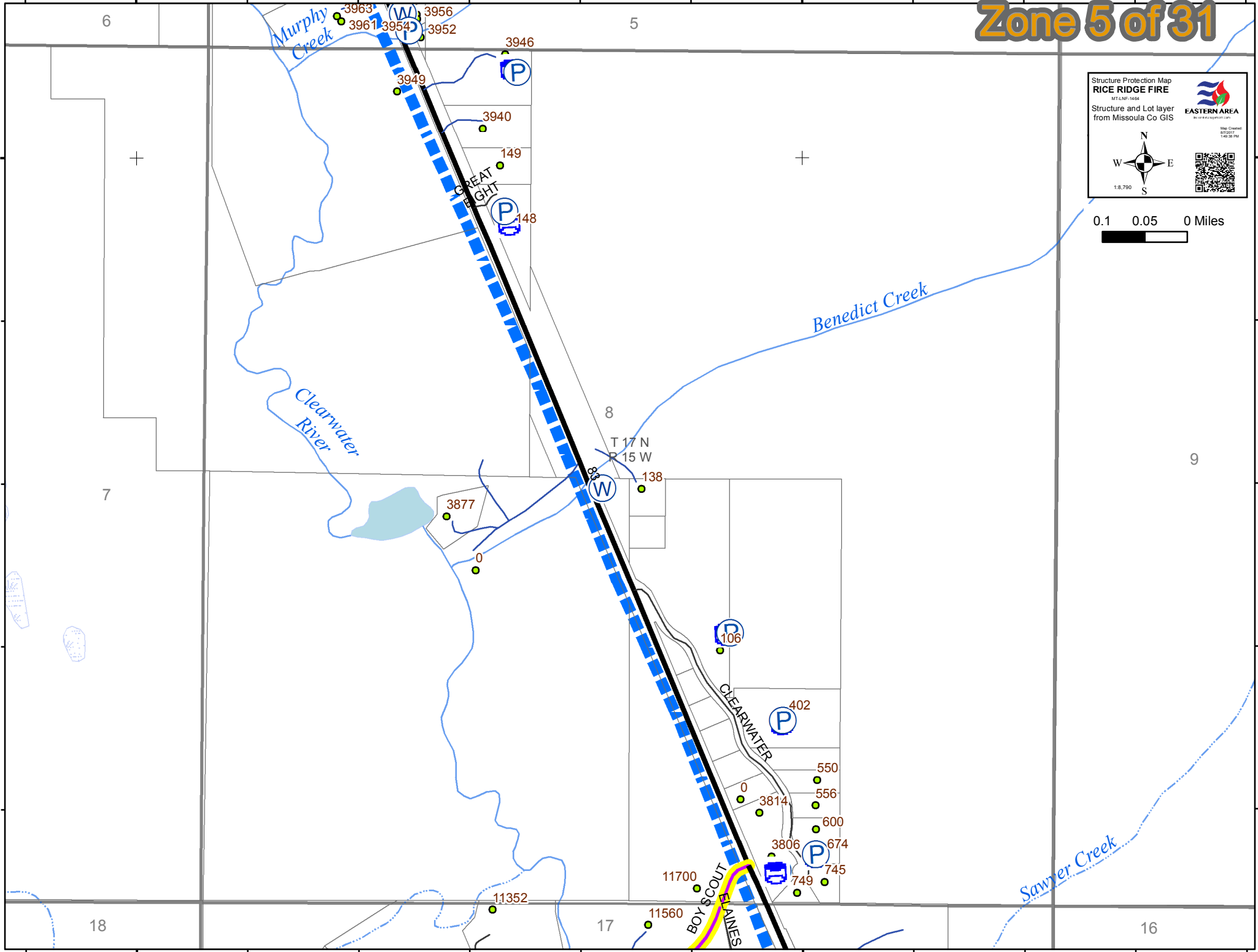
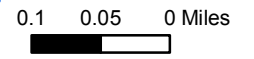

Structure Protection Map
RICE RIDGE FIRE
MT.LNF-1464
Structure and Lot layer
from Missoula Co GIS



Map Created:
8/20/21
1:42:30 PM



1:8,790



47° 15'0" N

47° 15'0" N

6

5

7

8

9

18

17


16

113° 33'0" W


113° 32'0" W

Zone 6 of 31

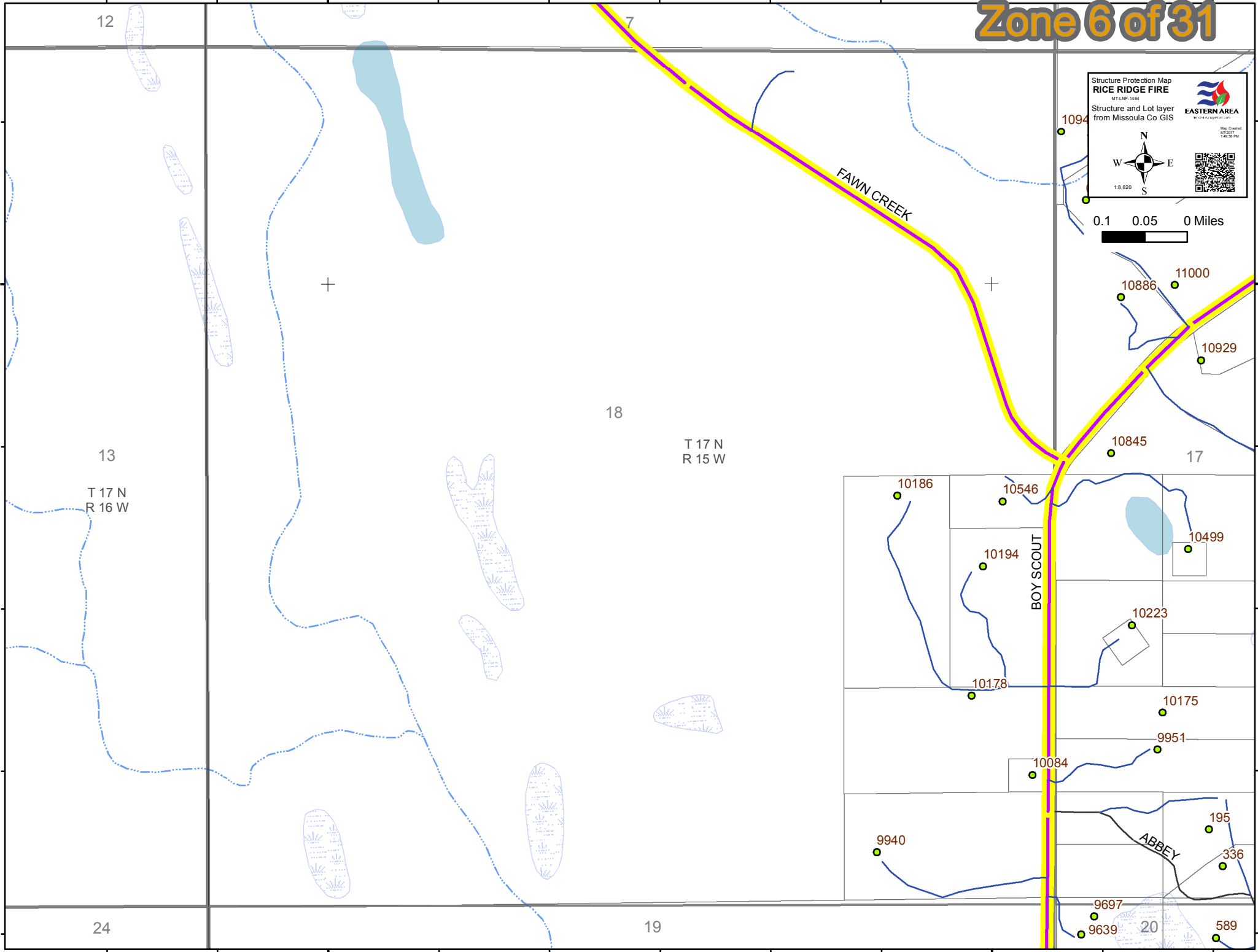

Structure Protection Map
RICE RIDGE FIRE
MT.LNF-1464
Structure and Lot layer
from Missoula Co GIS



Map Created:
8/10/21
1:42:20 PM



0.1 0.05 0 Miles



12

7

+

+

18

T 17 N
R 15 W

13

T 17 N
R 16 W

17

24

19

113°34'0"W

113°33'0"W

47°14'0"N

47°14'0"N

Zone 7 of 31

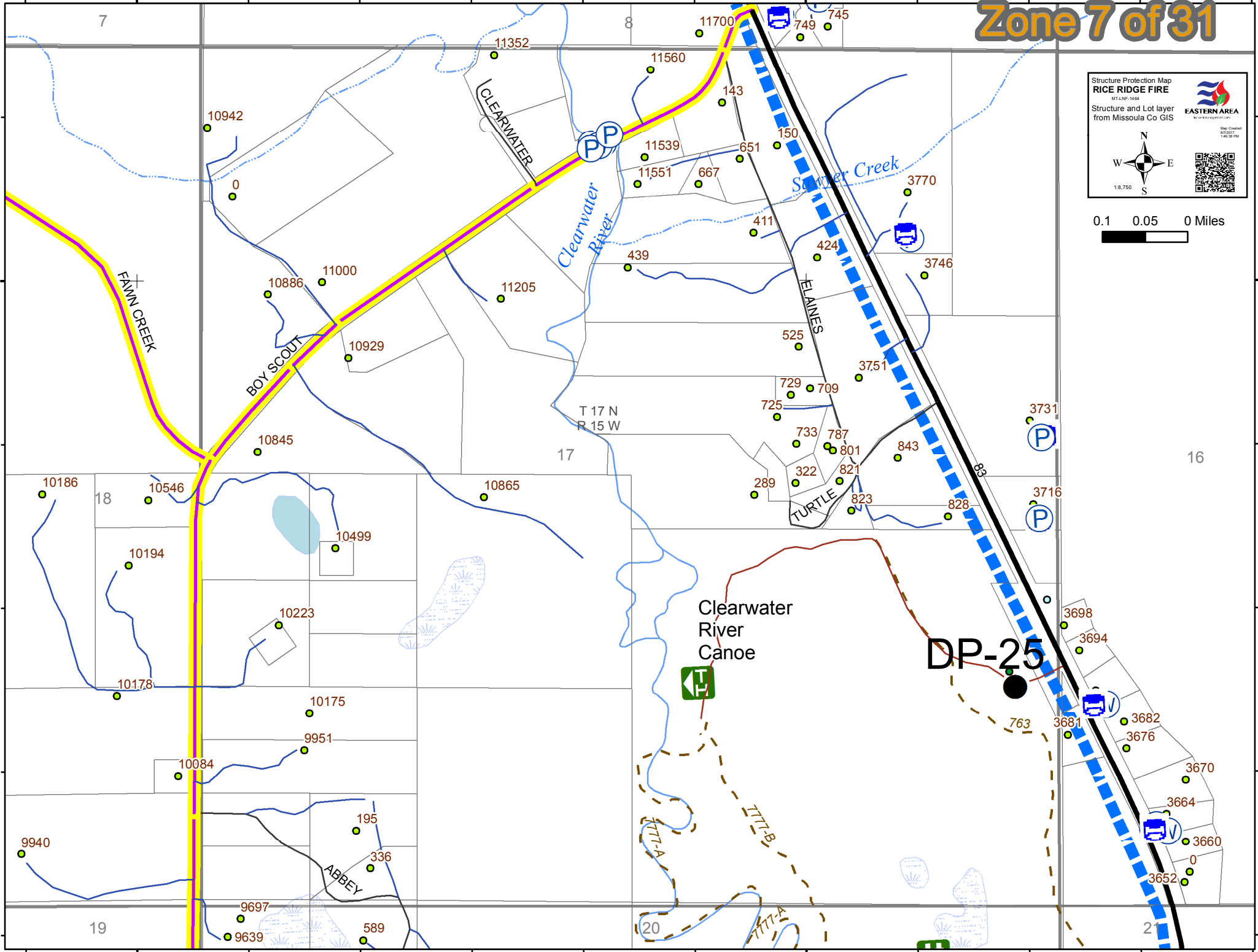
Structure Protection Map
RICE RIDGE FIRE
MT.LNF-1464
Structure and Lot layer
from Missoula Co GIS



Map Created:
8/10/2017
1:42:30 PM



0.1 0.05 0 Miles



7

8

16

17

18

19

20

21

113°33'0"W

113°32'0"W

47°14'0"N

47°14'0"N

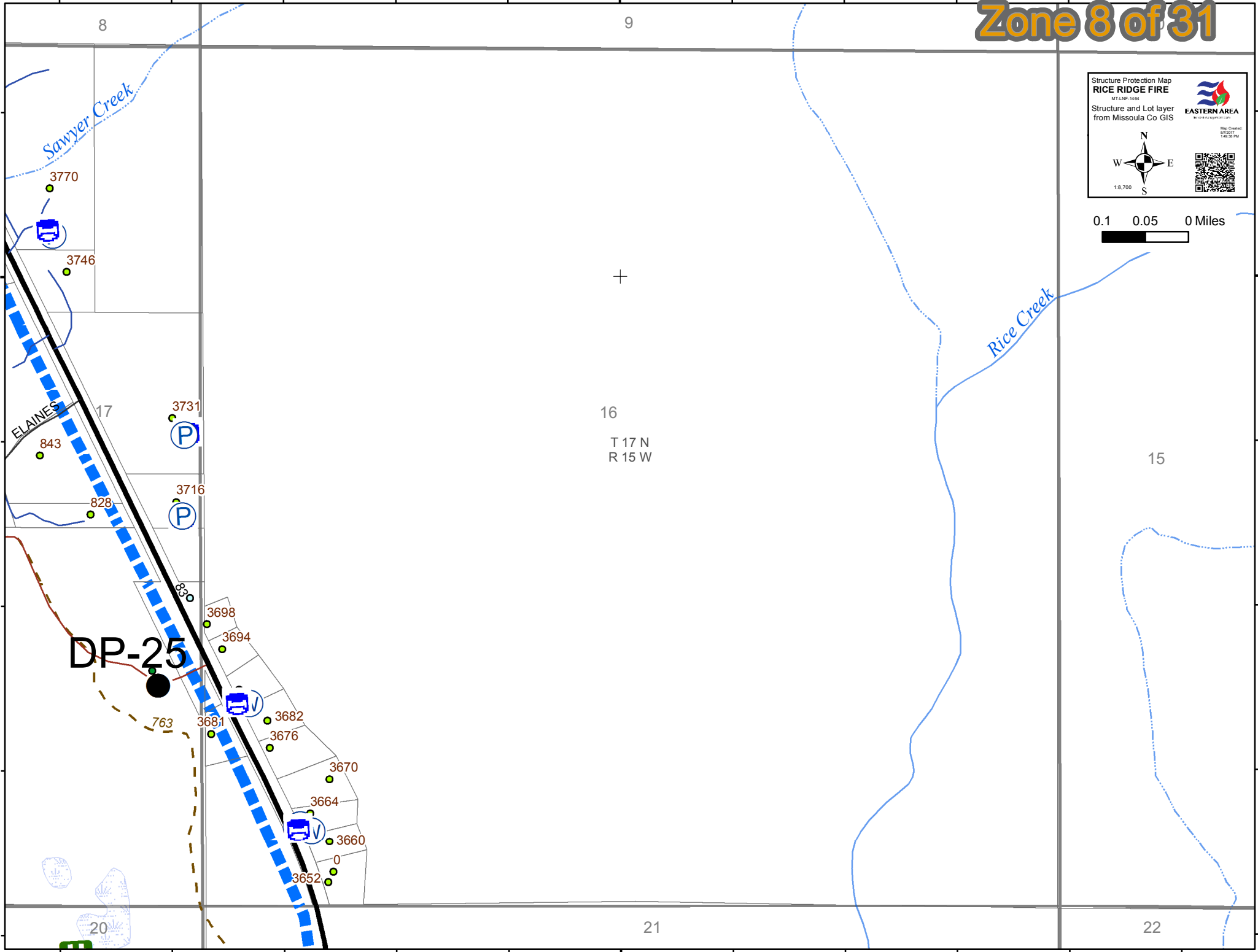
Zone 8 of 31

Structure Protection Map
RICE RIDGE FIRE
MT.LNF-1464
Structure and Lot layer
from Missoula Co GIS

Map Created:
8/10/2021
1:42:30 PM

1:8,700

0.1 0.05 0 Miles

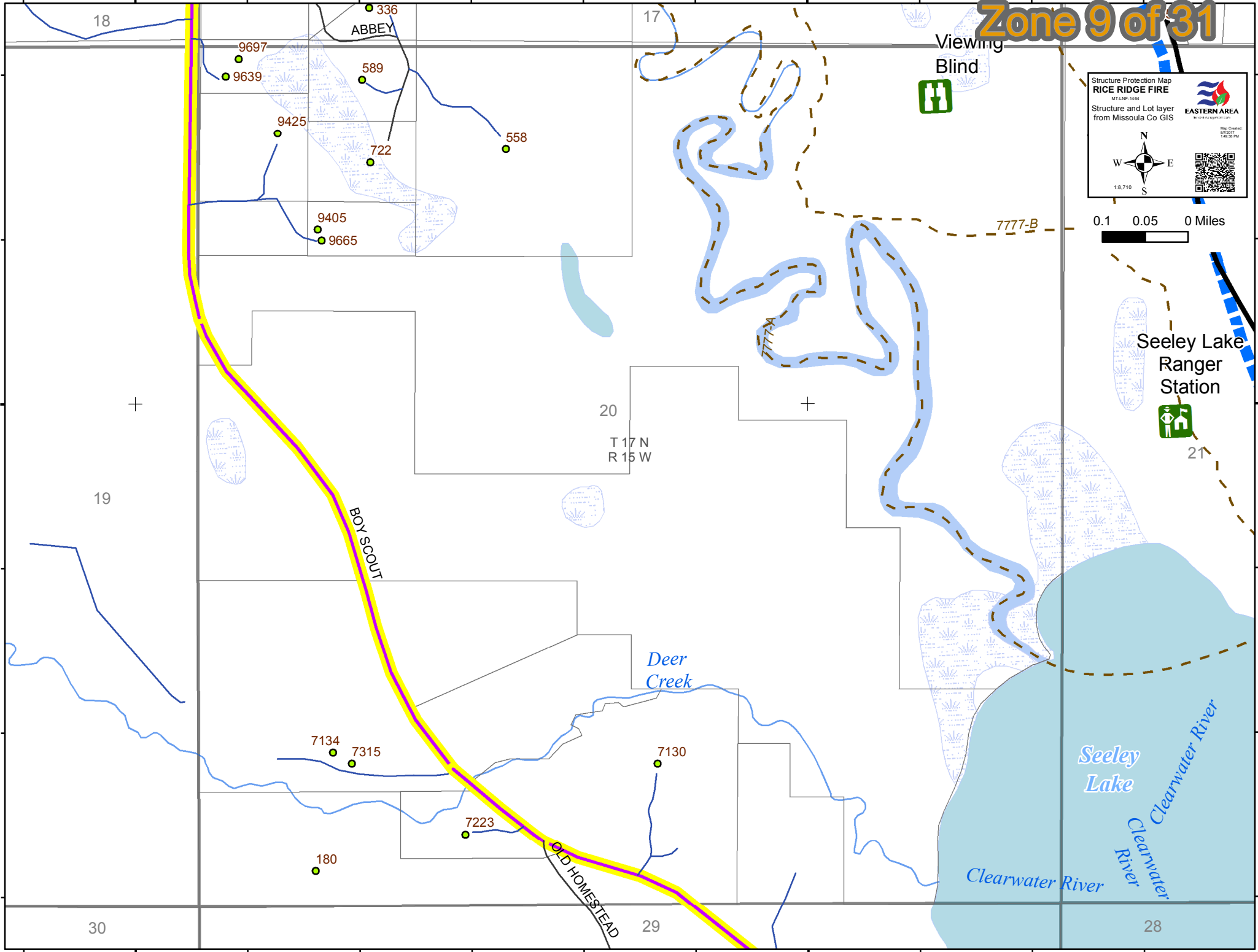


113°31'0"W

113°33'0"W

113°32'0"W

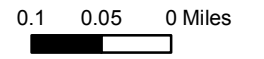
Zone 9 of 31



Structure Protection Map
RICE RIDGE FIRE
 MFLNF-1464
 Structure and Lot layer
 from Missoula Co GIS

Map Created: 8/10/21
 1:42:30 PM

1:8,710



47°13'0"N

47°13'0"N

18

17

ABBEY

Viewing
Blind

Seeley Lake
Ranger
Station

20
T 17 N
R 15 W

19

BOY SCOUT

Deer
Creek

Seeley
Lake

Clearwater
River

Clearwater
River

30

29


28

113°33'0"W


113°32'0"W

Zone 10 of 31

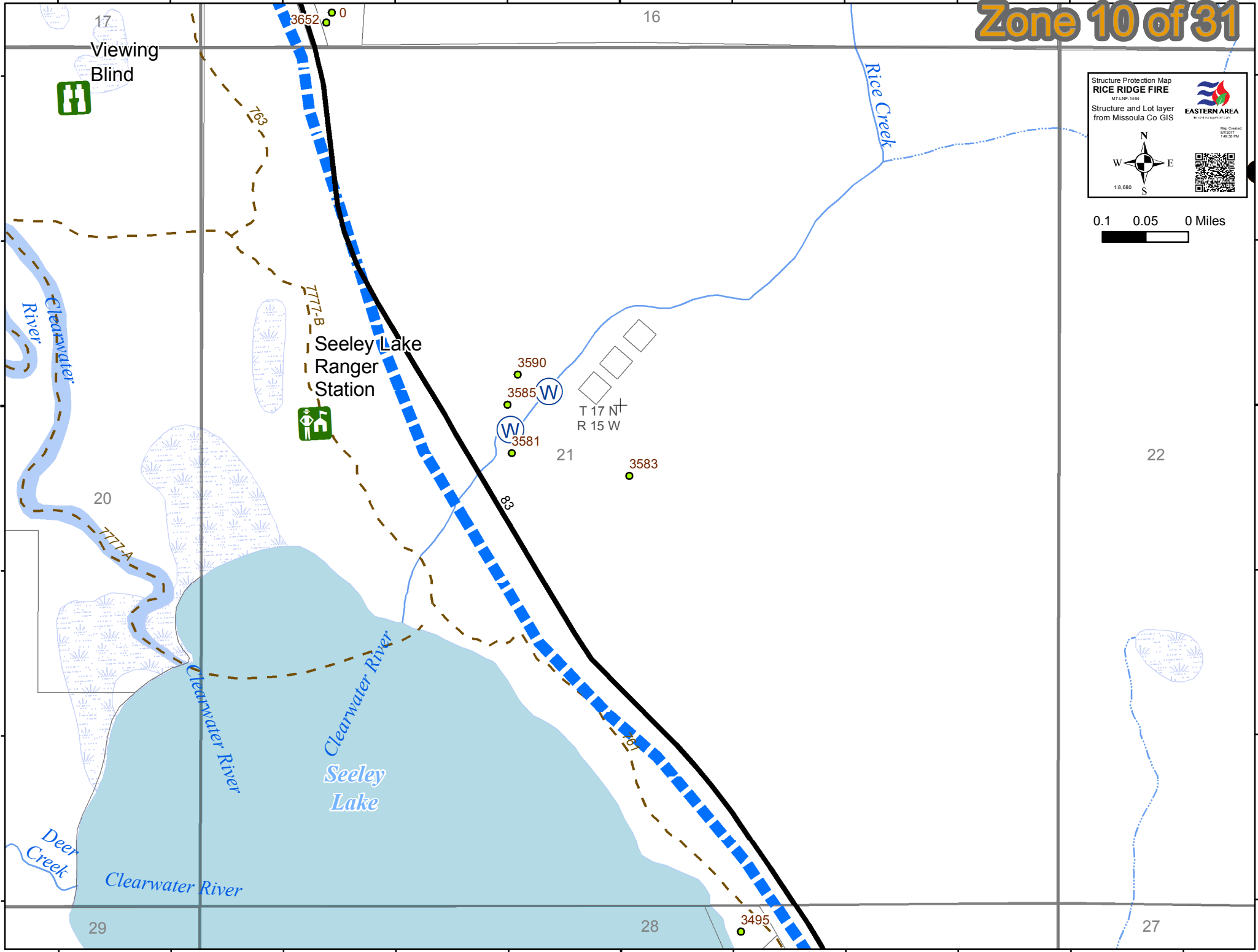
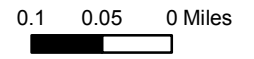

Structure Protection Map
RICE RIDGE FIRE
MTLA-NF-1464
Structure and Lot layer
from Missoula Co GIS



Map Created:
8/20/21
1:42:20 PM




1:8,680




113°31'0"W

Zone 11 of 31


Structure Protection Map
RICE RIDGE FIRE
 MFLNF-1464
 Structure and Lot layer
 from Missoula Co GIS




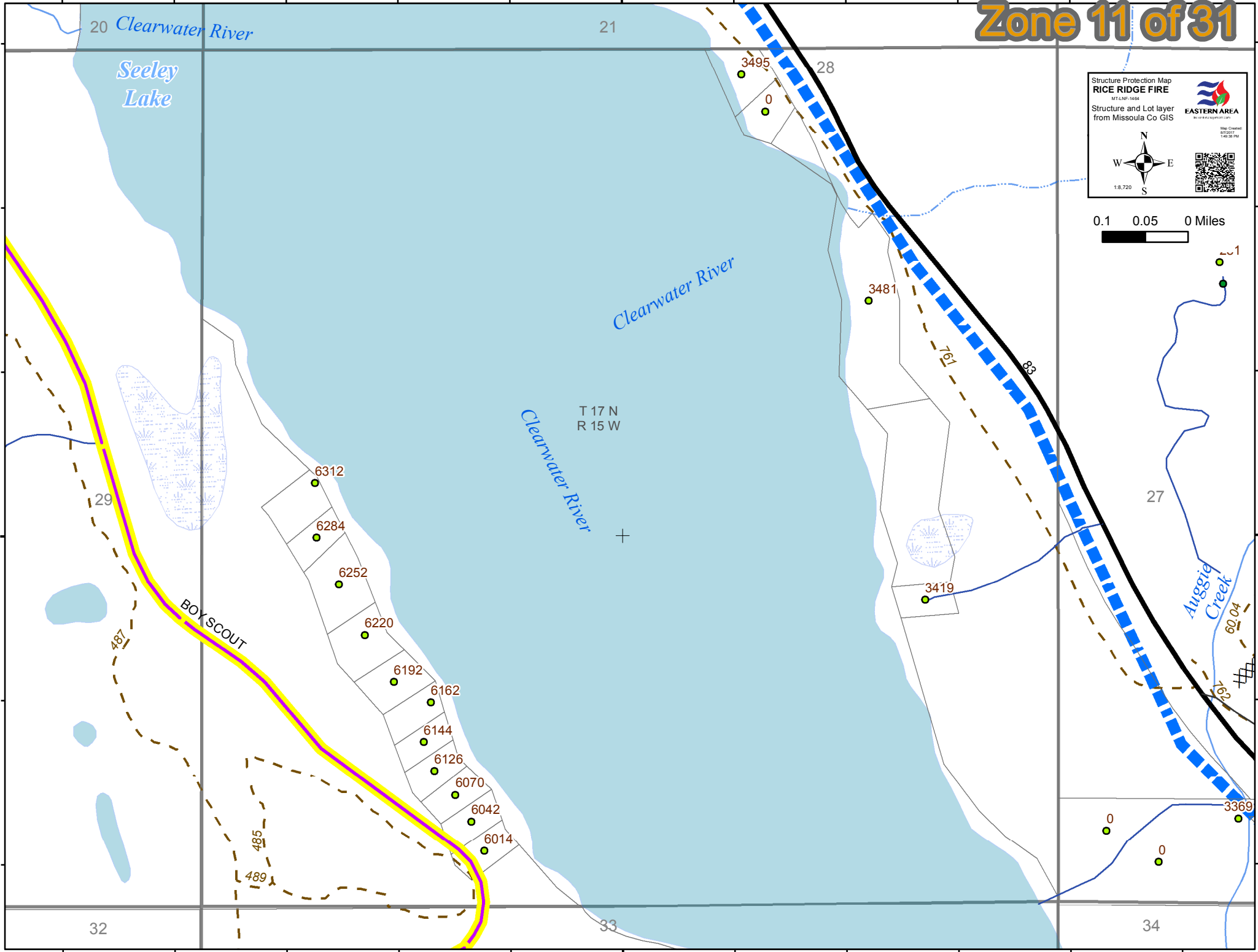
Map Created:
 8/20/21
 1:42:30 PM



1:8,720



0.1 0.05 0 Miles


47°12'0"N

47°12'0"N

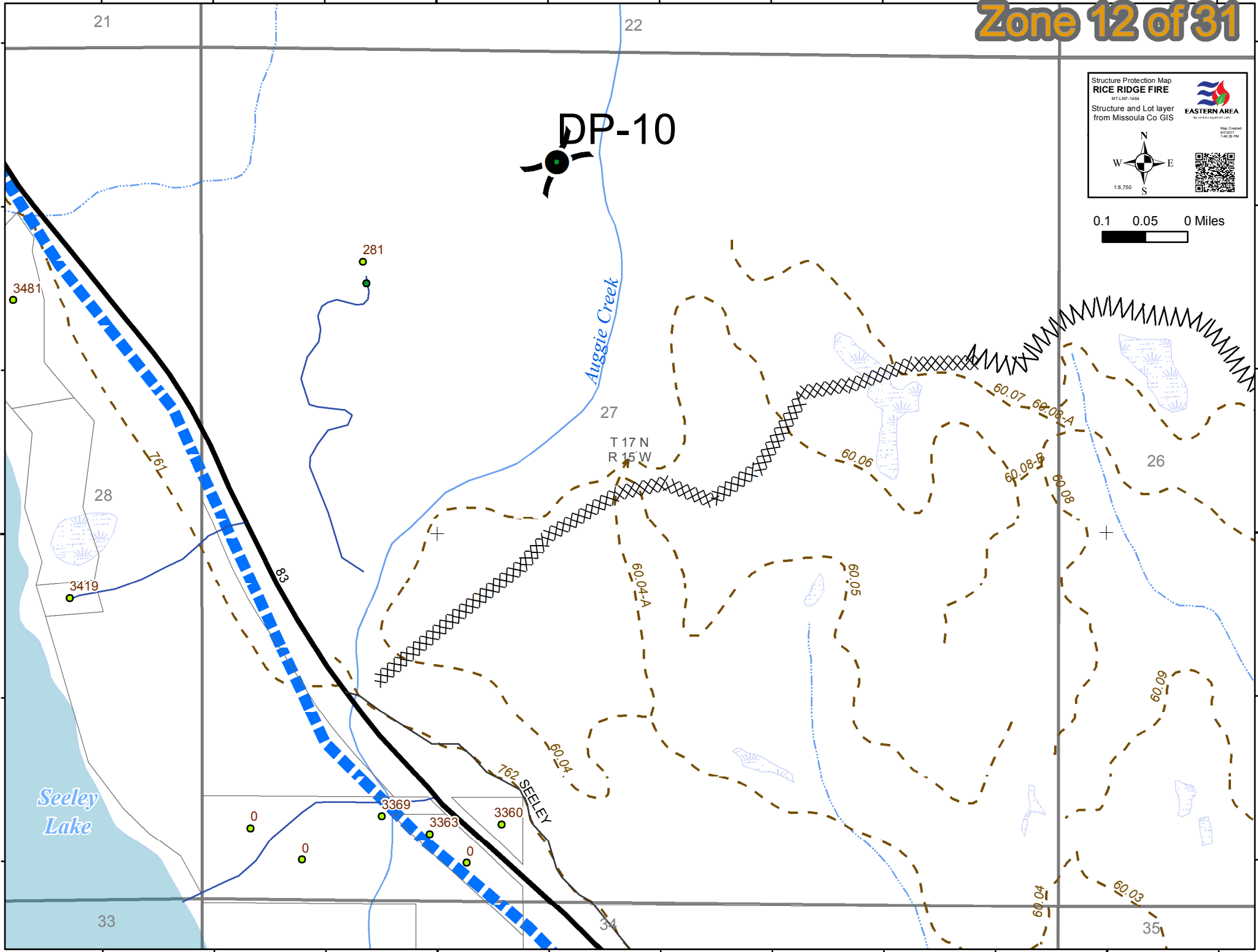
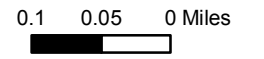


113°31'0"W

Zone 12 of 31

Structure Protection Map
RICE RIDGE FIRE
MT.L.NF-1464
Structure and Lot layer
from Missoula Co GIS



Map Created:
8/20/21
1:42:30 PM



113°30'0"W

113°29'0"W

21

22

28

27

26

33

34

35

47°12'0"N

47°12'0"N


113°30'0"W

113°29'0"W


DP-10

Zone 13 of 31

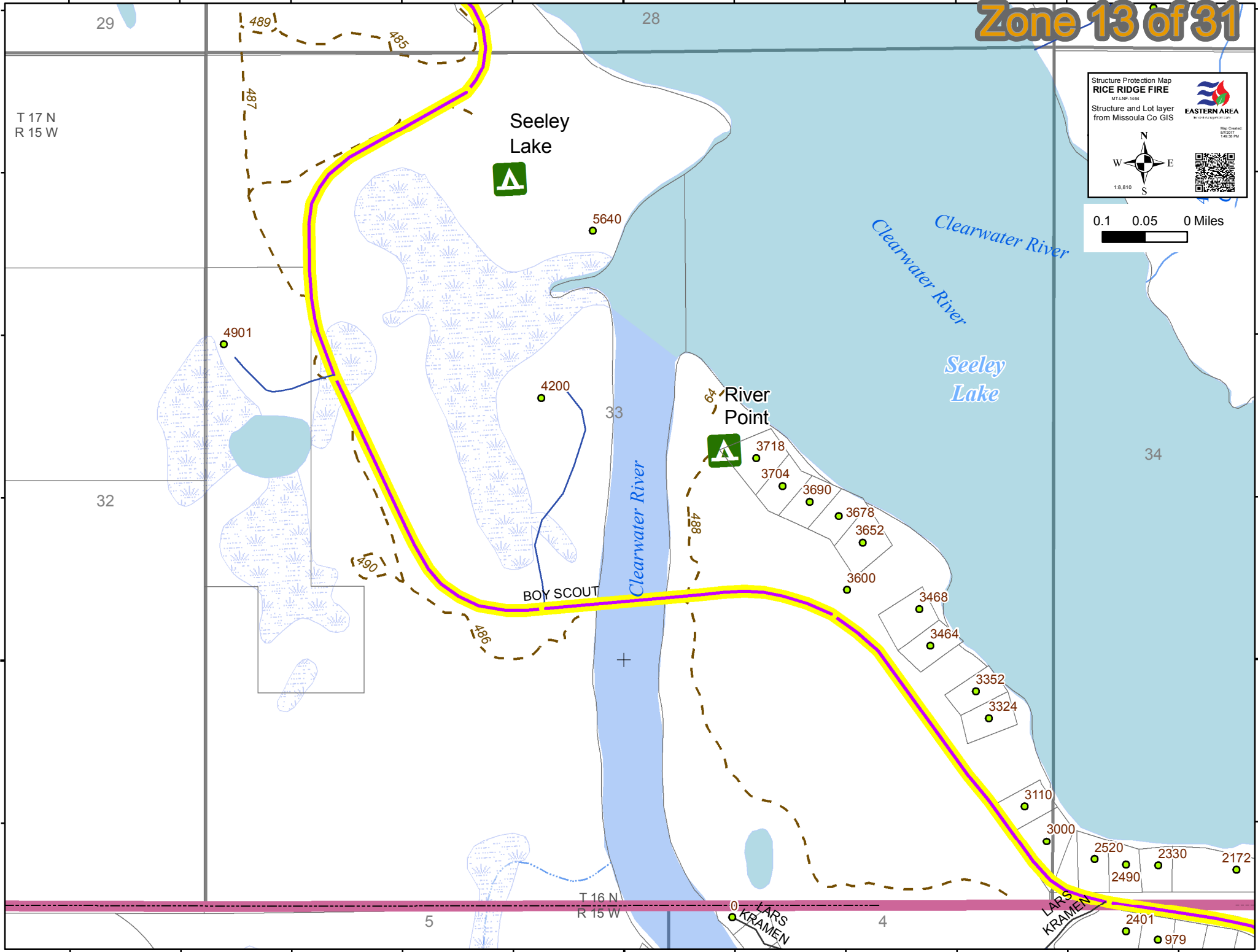
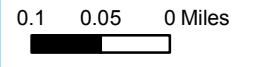

Structure Protection Map
RICE RIDGE FIRE
MT LNF-1464
Structure and Lot layer
from Missoula Co GIS



Map Created:
8/10/2017
1:42:30 PM



1:8,810



T 17 N
R 15 W

29

28

32

5640

4901

4200

33

River
Point

3718

3704

3690

3678

3652

3600

3468

3464

3352

3324

3110

3000

2520

2490

2330

2172

2401

979

BOY SCOUT

T 16 N
R 15 W

LARS
KRAMEN

LARS
KRAMEN

5

4


113°31'0"W

47°11'0"N


47°11'0"N

Zone 14 of 31

Structure Protection Map
RICE RIDGE FIRE
MFLNF-1464
Structure and Lot layer
from Missoula Co GIS

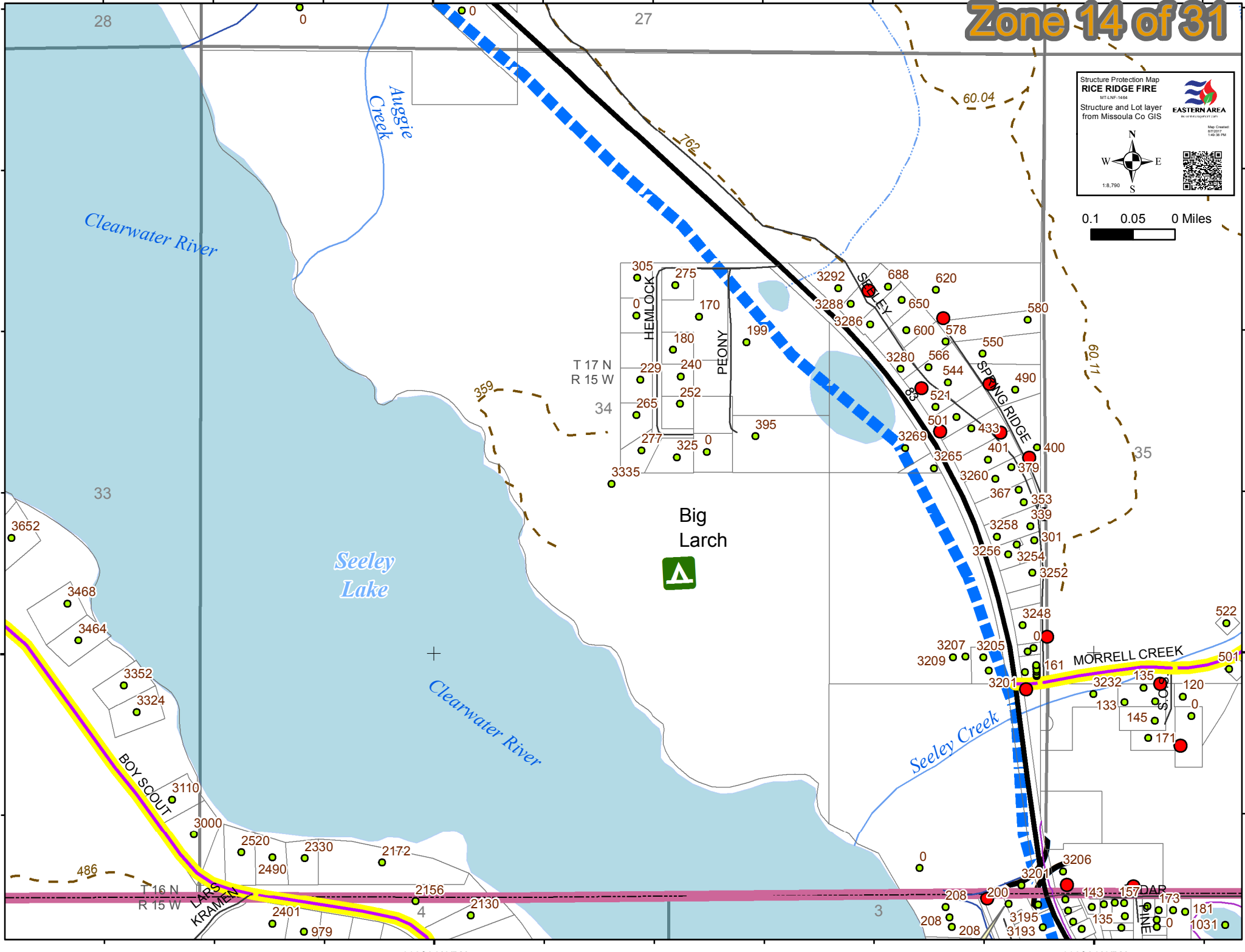



Map Created:
8/20/21
1:42:30 PM



1:8,790

0.1 0.05 0 Miles



113°30'0"W


113°29'0"W

47°11'0"N


47°11'0"N

Zone 15 of 31


Structure Protection Map
RICE RIDGE FIRE
MT.LNF-1454
Structure and Lot layer
from Missoula Co GIS



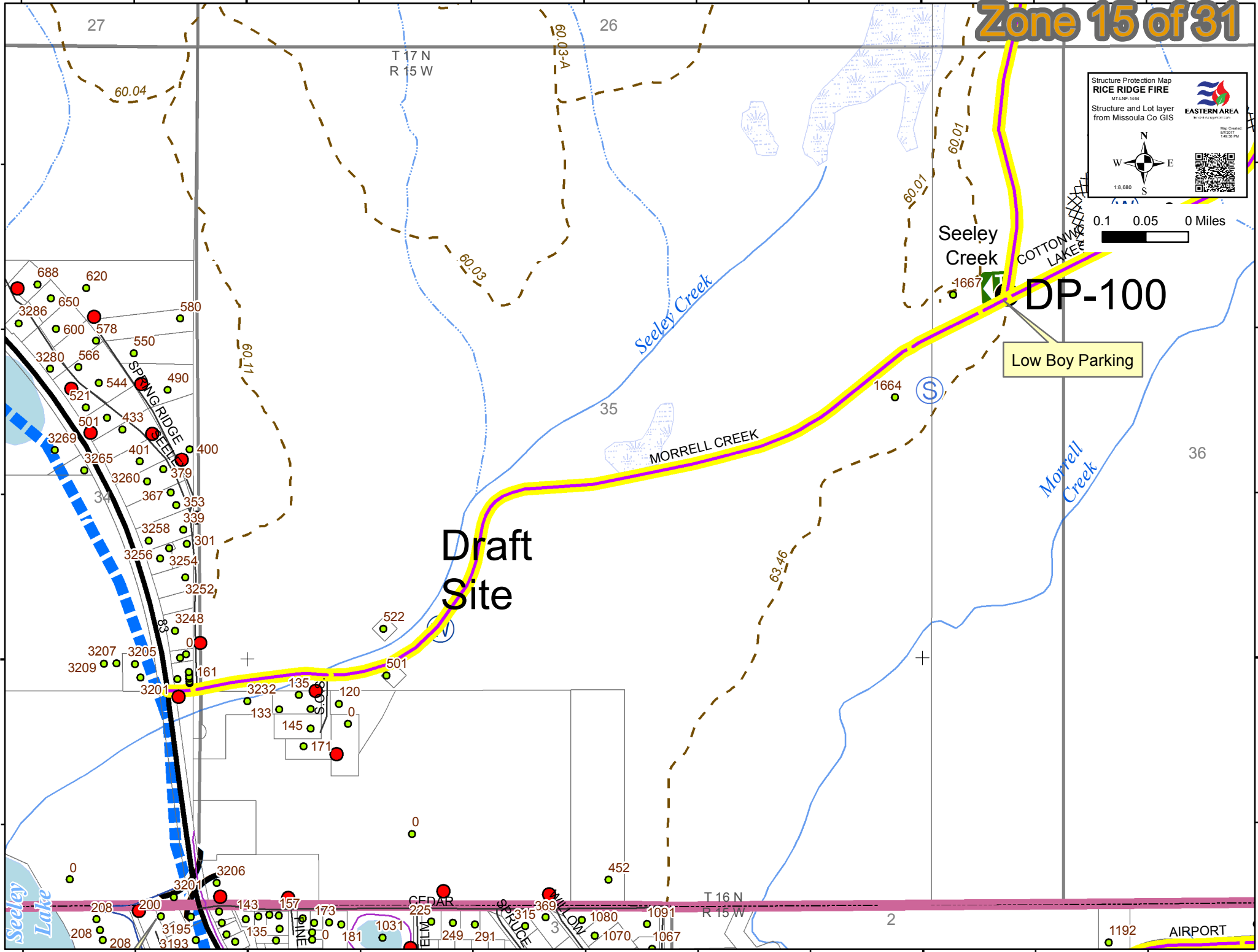

Map Created:
08/01/2017
1:42:30 PM



1:8,680



0.1 0.05 0 Miles



113°29'0"W

113°28'0"W

47°11'0"N


47°11'0"N

113°28'0"W


113°27'0"W

Zone 16 of 31


Structure Protection Map
RICE RIDGE FIRE
 MFLNF-1664
 Structure and Lot layer
 from Missoula Co GIS



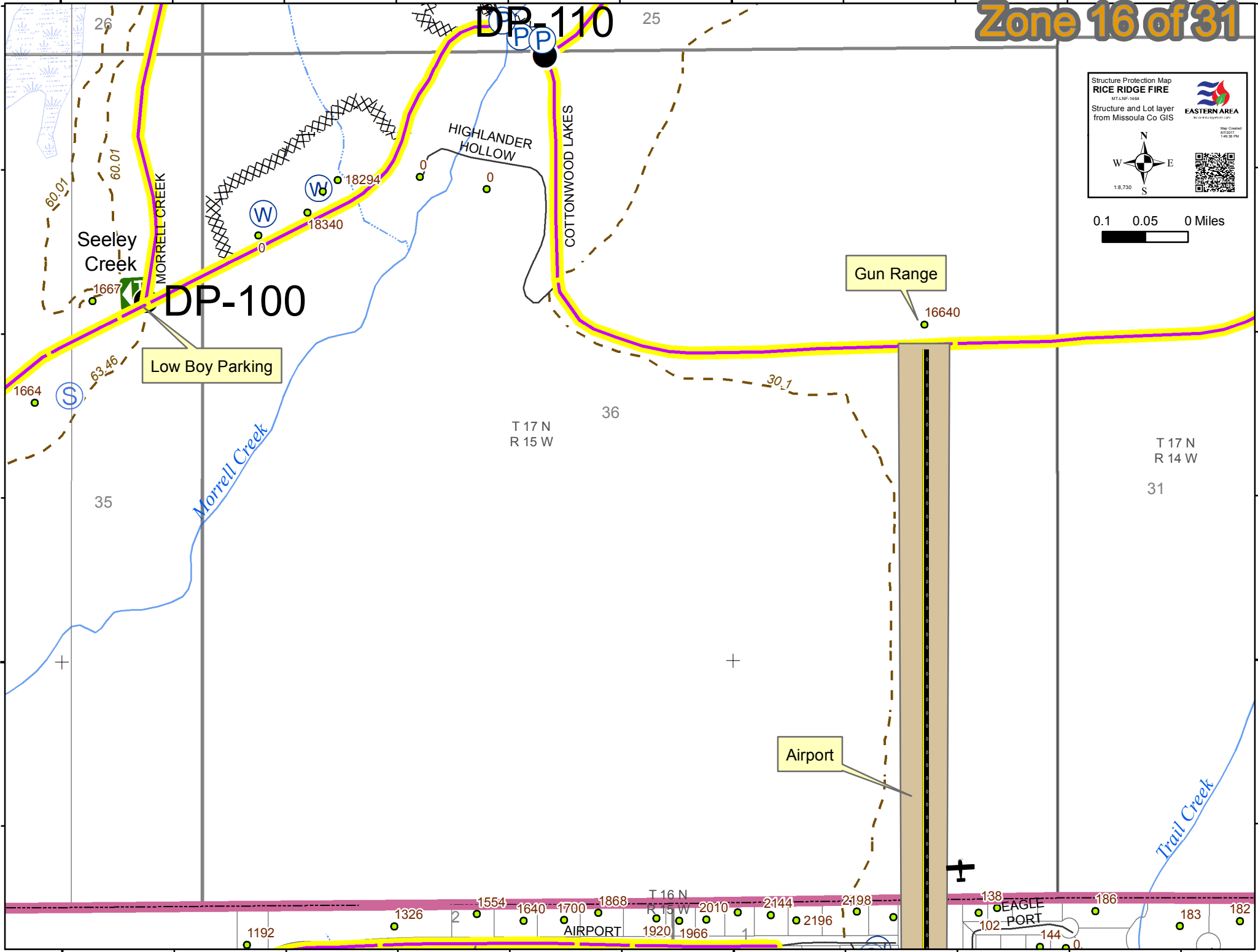
Map Created:
 8/19/21
 1:42:30 PM



1:8,730



0.1 0.05 0 Miles



113°28'0"W


113°27'0"W

47°11'0"N

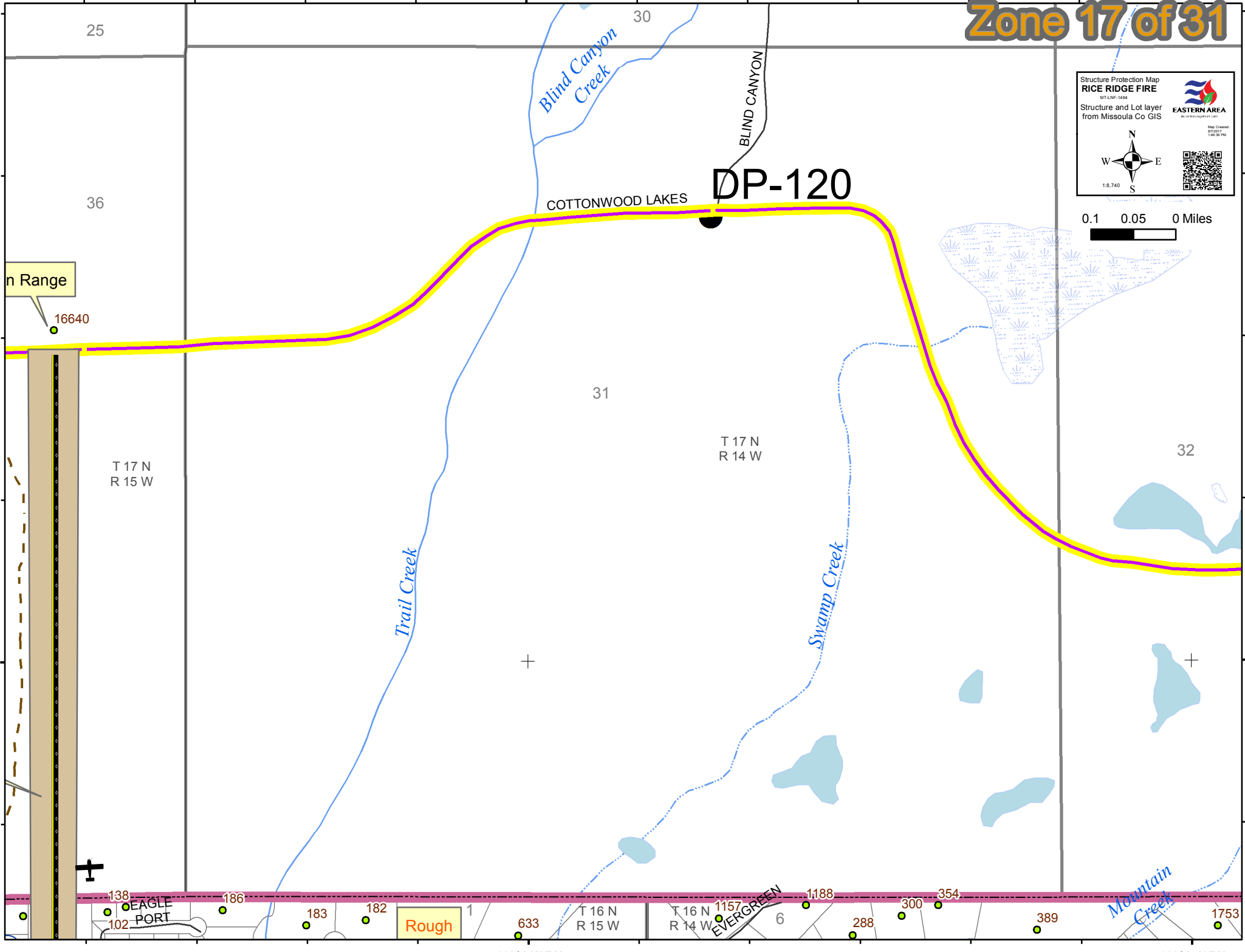



47°11'0"N

Zone 17 of 31

Structure Protection Map
RICE RIDGE FIRE
MT&NF-1664
Structure and Lot layer
from Missoula Co GIS



Map Created:
8/10/2017
1:42:30 PM



n Range

16640

25

36

COTTONWOOD LAKES

DP-120

31

T 17 N
R 15 W

T 17 N
R 14 W

32

Trail Creek

Swamp Creek

Mountain Creek

138
EAGLE PORT
102

186

183

182

Rough

1

633

T 16 N
R 15 W

T 16 N
R 14 W

1157
EVERGREEN

6

1188

288

300

354

389

1753

113°26'0"W

113°25'0"W

Zone 18 of 31

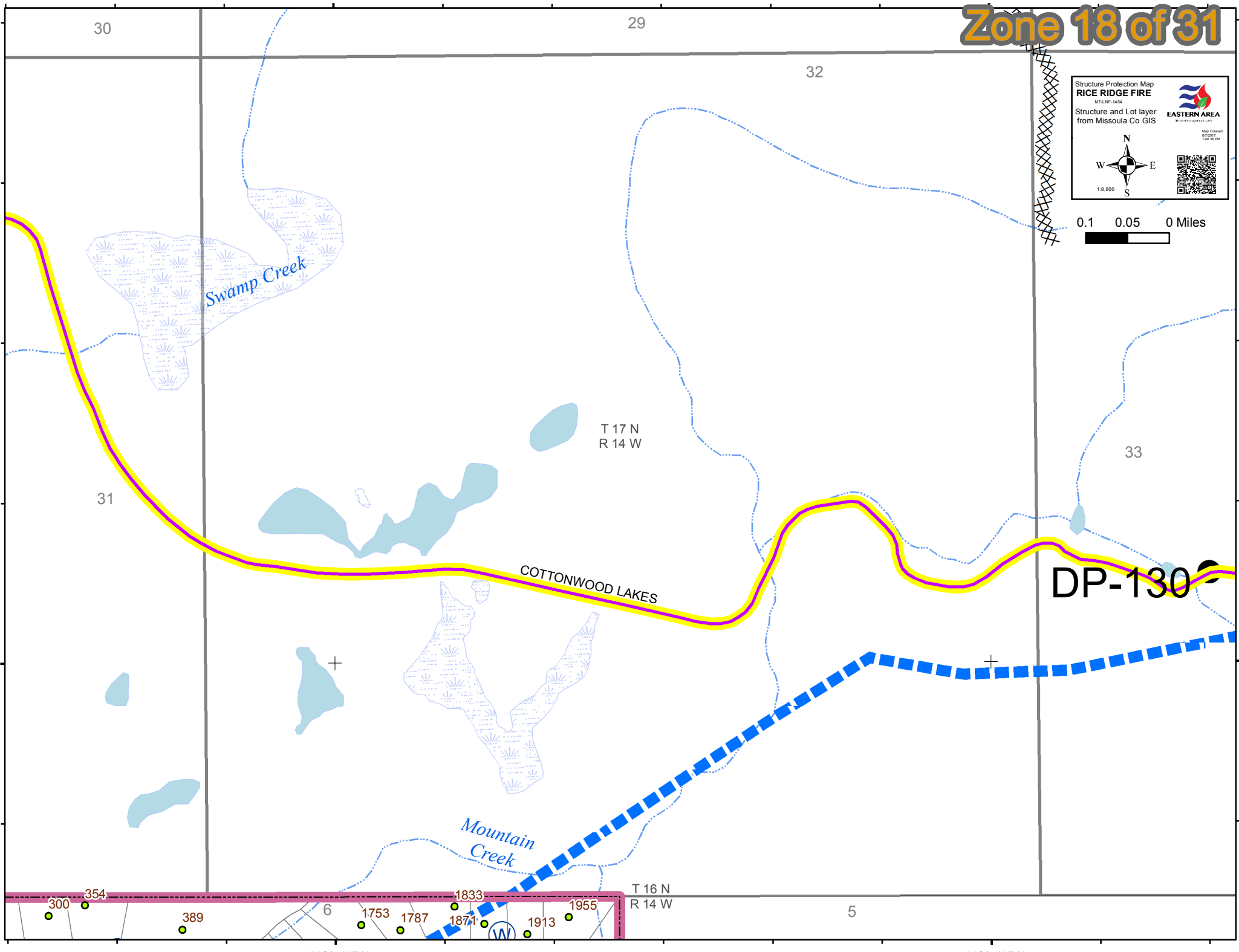
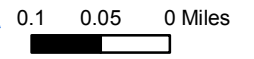
Structure Protection Map
RICE RIDGE FIRE
MT LNF-1464
Structure and Lot layer
from Missoula Co GIS



Map Created:
8/10/21
1:42:30 PM




1:8,800





Zone 19 of 31

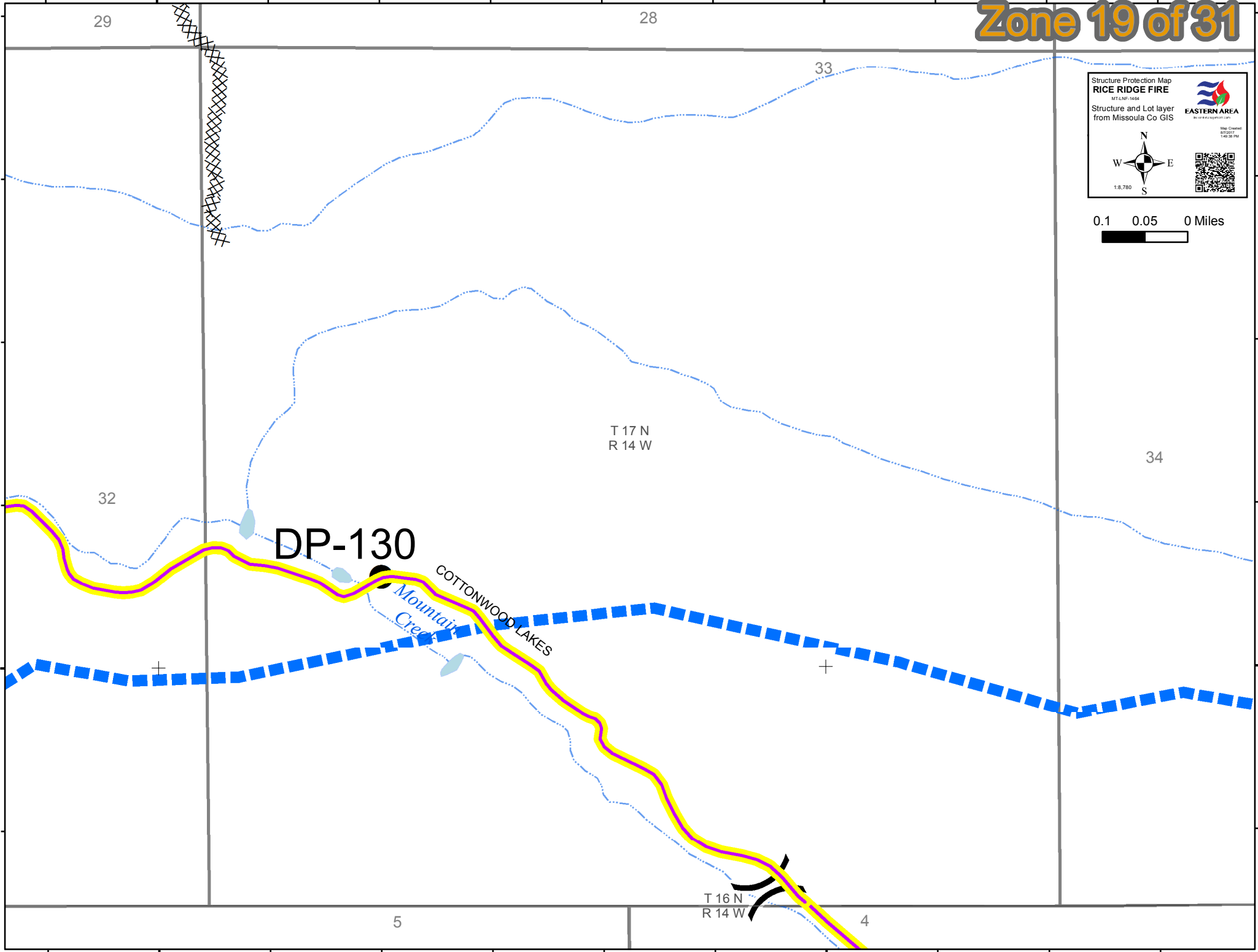

Structure Protection Map
RICE RIDGE FIRE
MT LNF-1464
Structure and Lot layer
from Missoula Co GIS



Map Created:
8/10/2017
1:42:20 PM



1:8,780



113°24'0"W

113°23'0"W

47°11'0"N


47°11'0"N

113°31'0"W


113°30'0"W

Zone 20 of 31

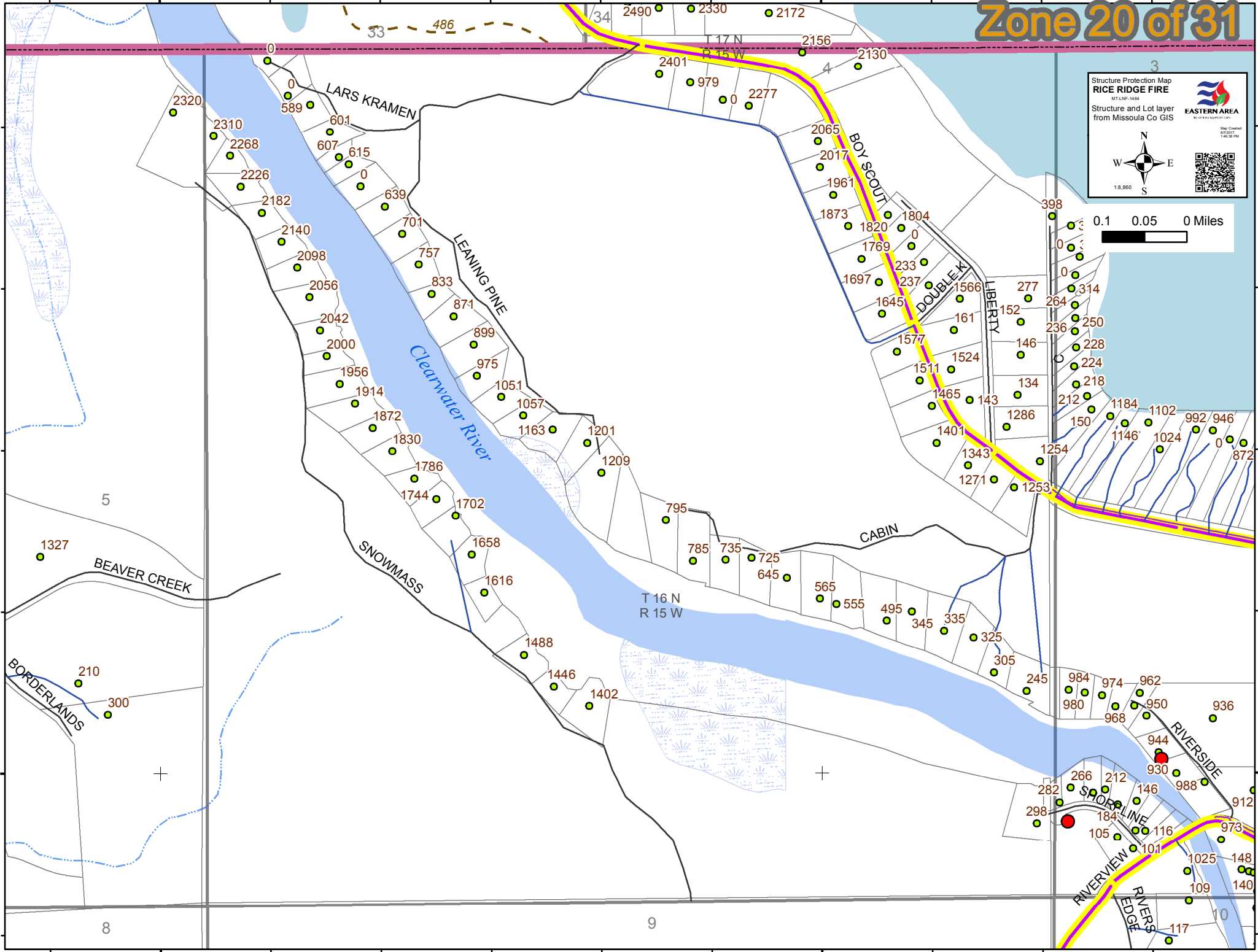
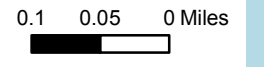
Structure Protection Map
RICE RIDGE FIRE
 MT.LNF-1464
 Structure and Lot layer
 from Missoula Co GIS



Map Created:
 8/10/21
 1:42:30 PM



1:8,860



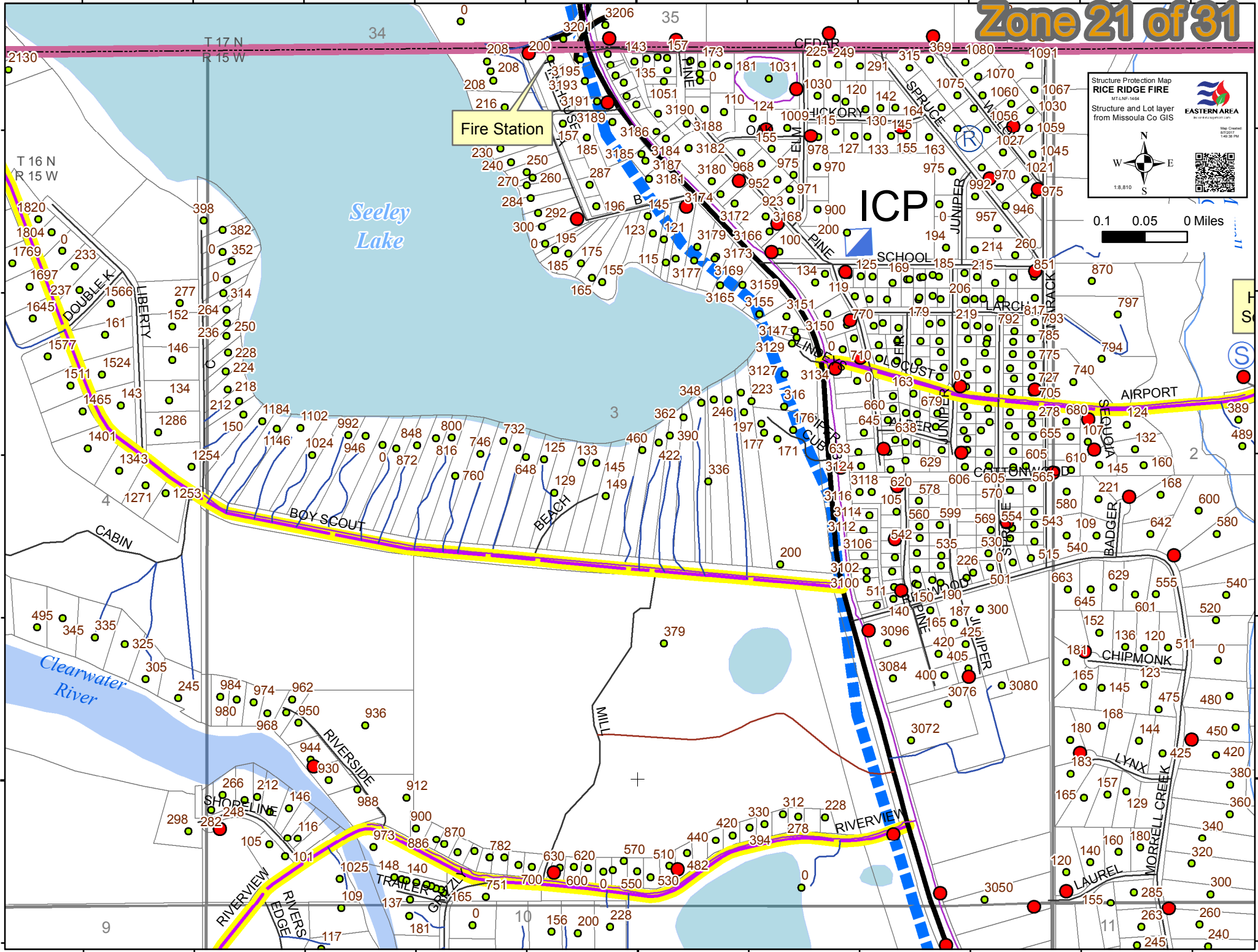
113°31'0"W

113°30'0"W

47°10'0"N

47°10'0"N

Zone 21 of 31



Structure Protection Map
 RICE RIDGE FIRE
 MTA.LNF-1464
 Structure and Lot layer
 from Missoula Co GIS

EASTERN AREA
 Map Created: 8/10/2017 1:42:30 PM

0.1 0.05 0 Miles

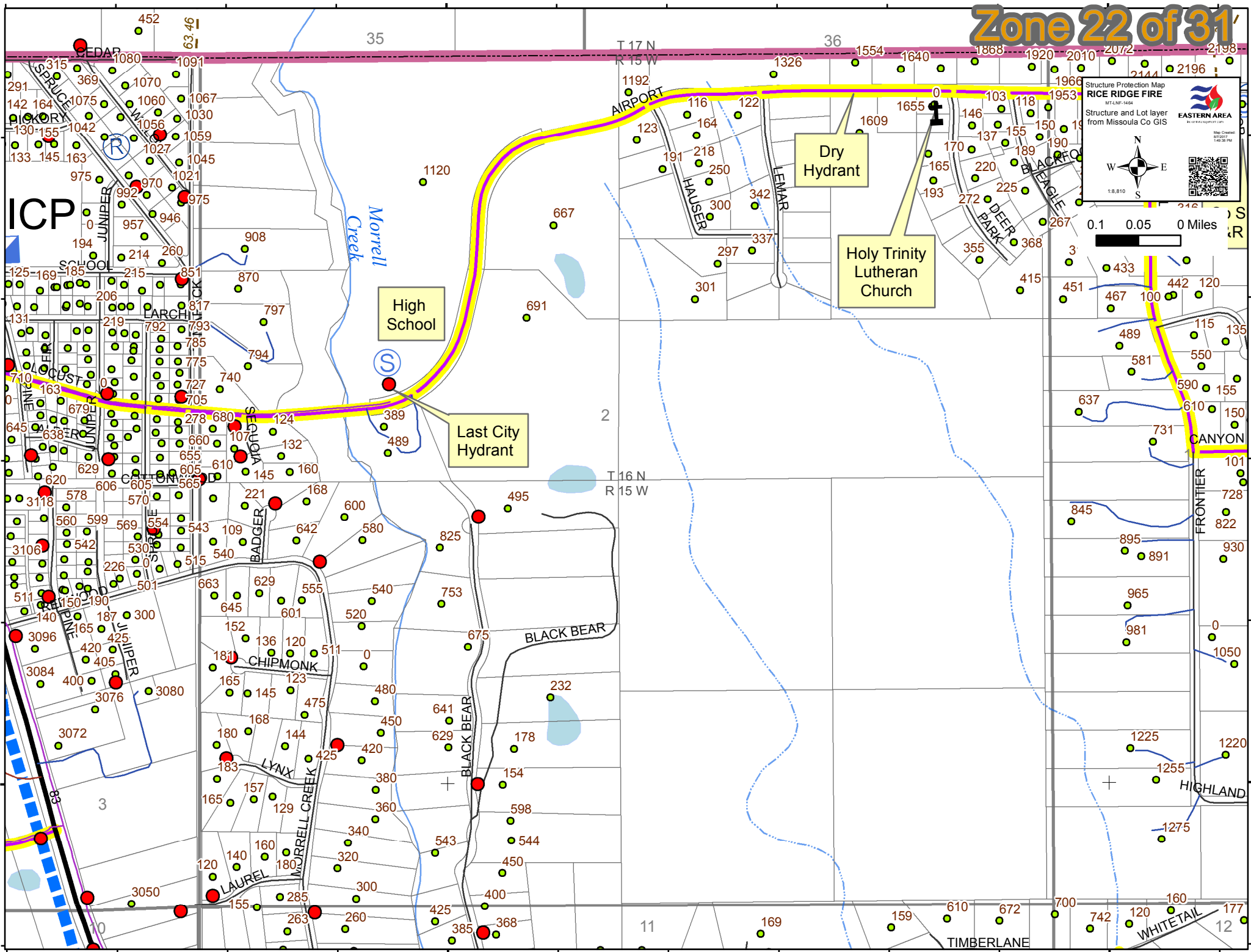
Fire Station

ICP

Seeley Lake

Clearwater River

Zone 22 of 31



Structure Protection Map
RICE RIDGE FIRE
 MFLNF-1464
 Structure and Lot layer
 from Missoula Co GIS

EASTERN AREA
 Map Created: 8/10/2017 1:42:30 PM

Scale: 0.1 0.05 0 Miles

1:8,810

ICP

High School

Last City Hydrant

Dry Hydrant

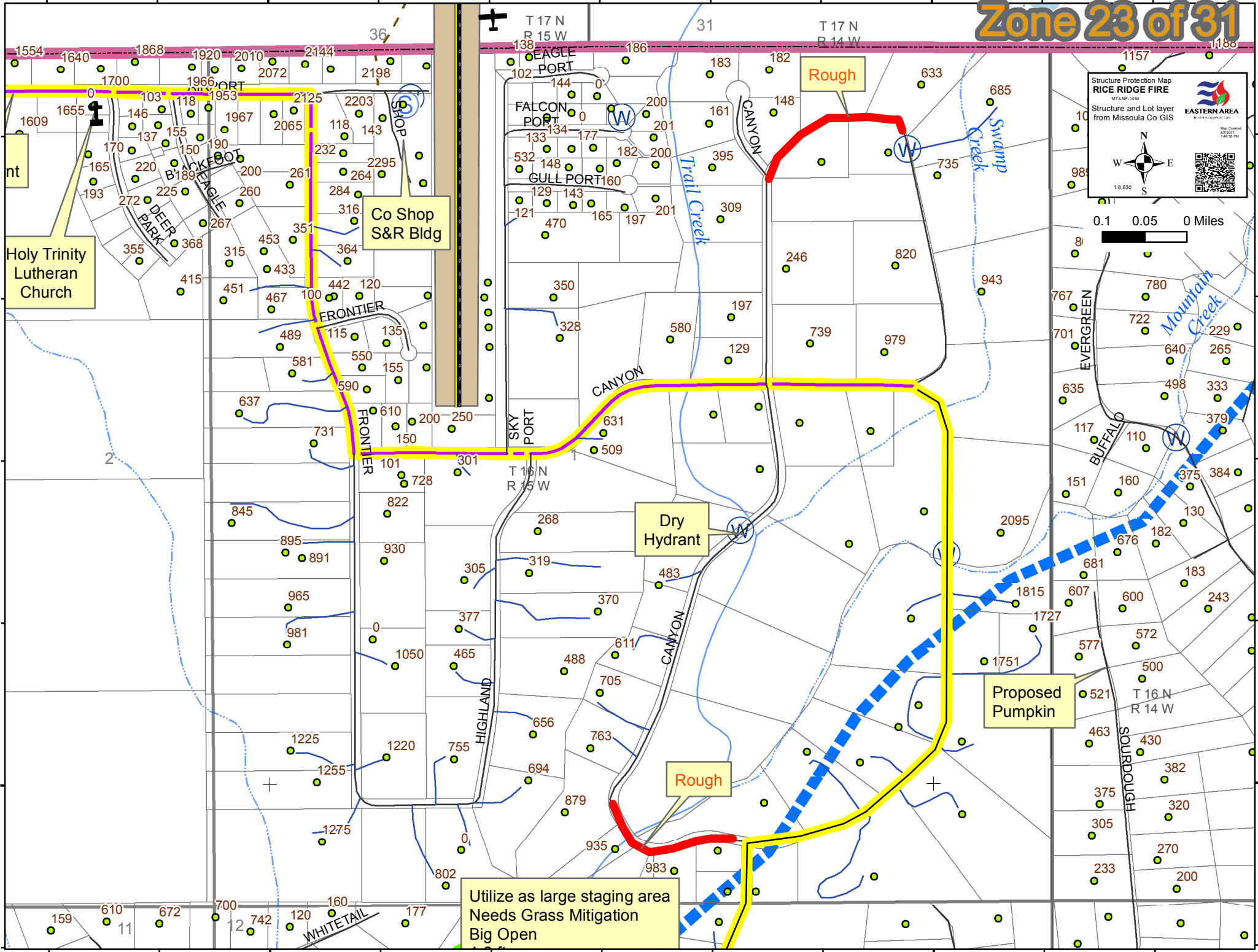
Holy Trinity Lutheran Church

CANYON

HIGHLAND

WHITETAIL

Zone 23 of 31



Structure Protection Map
RICE RIDGE FIRE
 MFLNF-1464
 Structure and Lot layer
 from Missoula Co GIS

EASTERN AREA
 Map Created: 8/19/2021
 1:8,830

Holy Trinity Lutheran Church

Co Shop S&R Bldg

Dry Hydrant

Proposed Pumpkin


Rough

Rough


Utilize as large staging area
Needs Grass Mitigation
Big Open

Zone 24 of 31


Structure Protection Map
RICE RIDGE FIRE
MT.LNF-1464
Structure and Lot layer
from Missoula Co GIS




Map Created:
8/20/21
1:42:30 PM



1:8,760



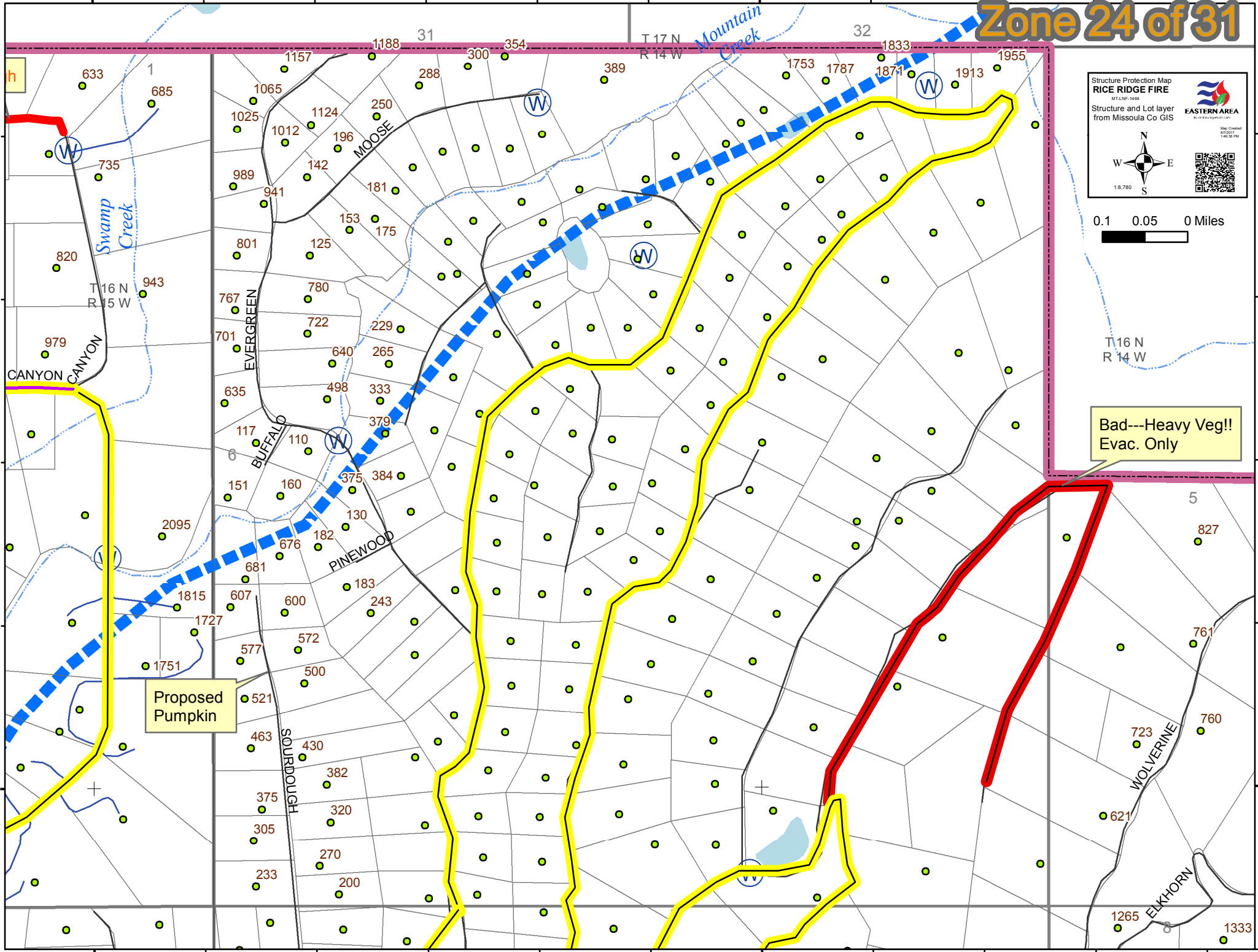
0.1 0.05 0 Miles



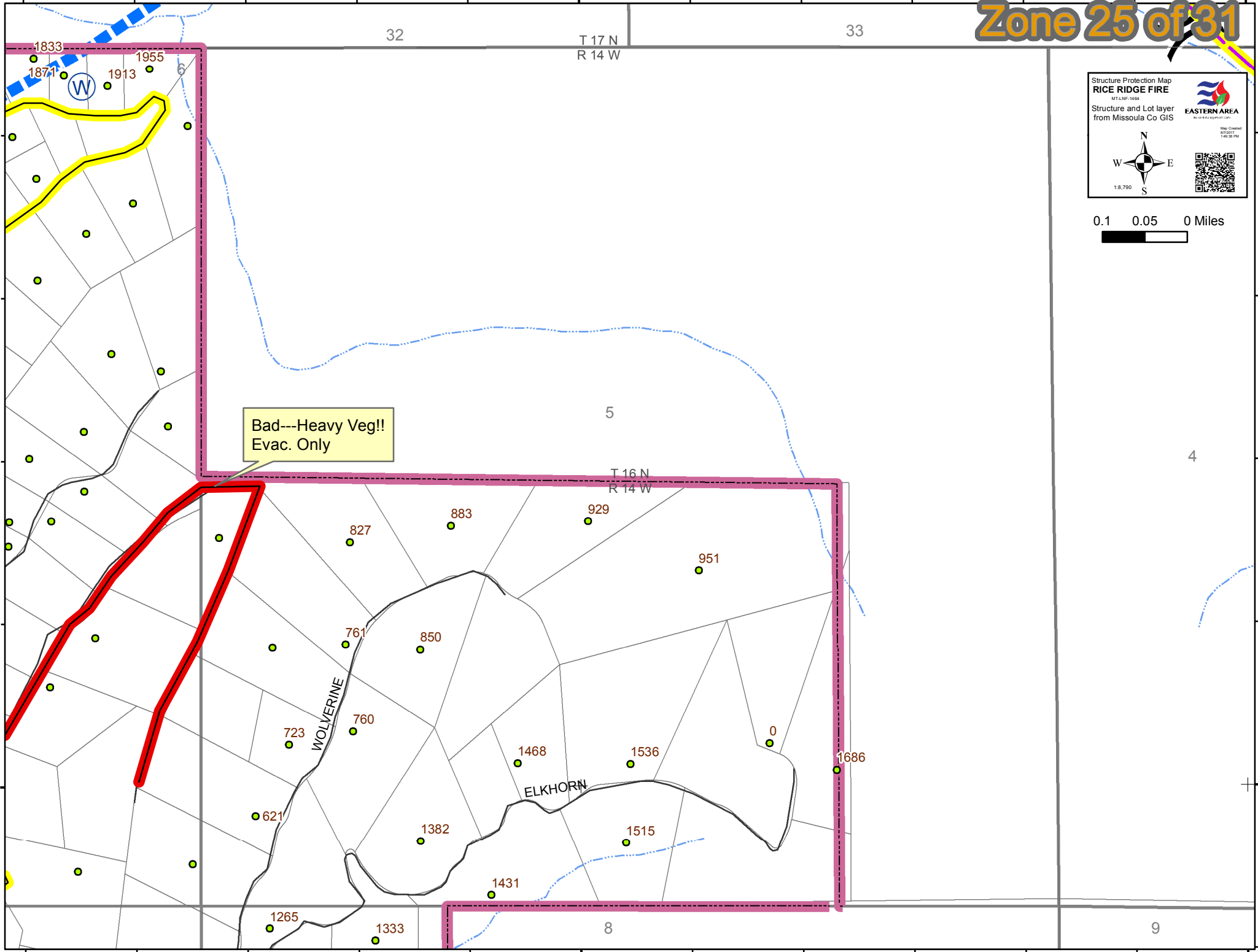
T 16 N
R 14 W

Bad---Heavy Veg!!
Evac. Only

Proposed
Pumpkin




Zone 25 of 31



Structure Protection Map
RICE RIDGE FIRE
 MFLNF-1464
 Structure and Lot layer
 from Missoula Co GIS

Map Created:
 8/10/21
 1:42:30 PM

1:8,790



Bad---Heavy Veg!!
 Evac. Only

WOLVERINE

ELKHORN

32

33

T 17 N
R 14 W

5

T 16 N
R 14 W

4


8

9


113°29'0"W

Zone 26 of 31

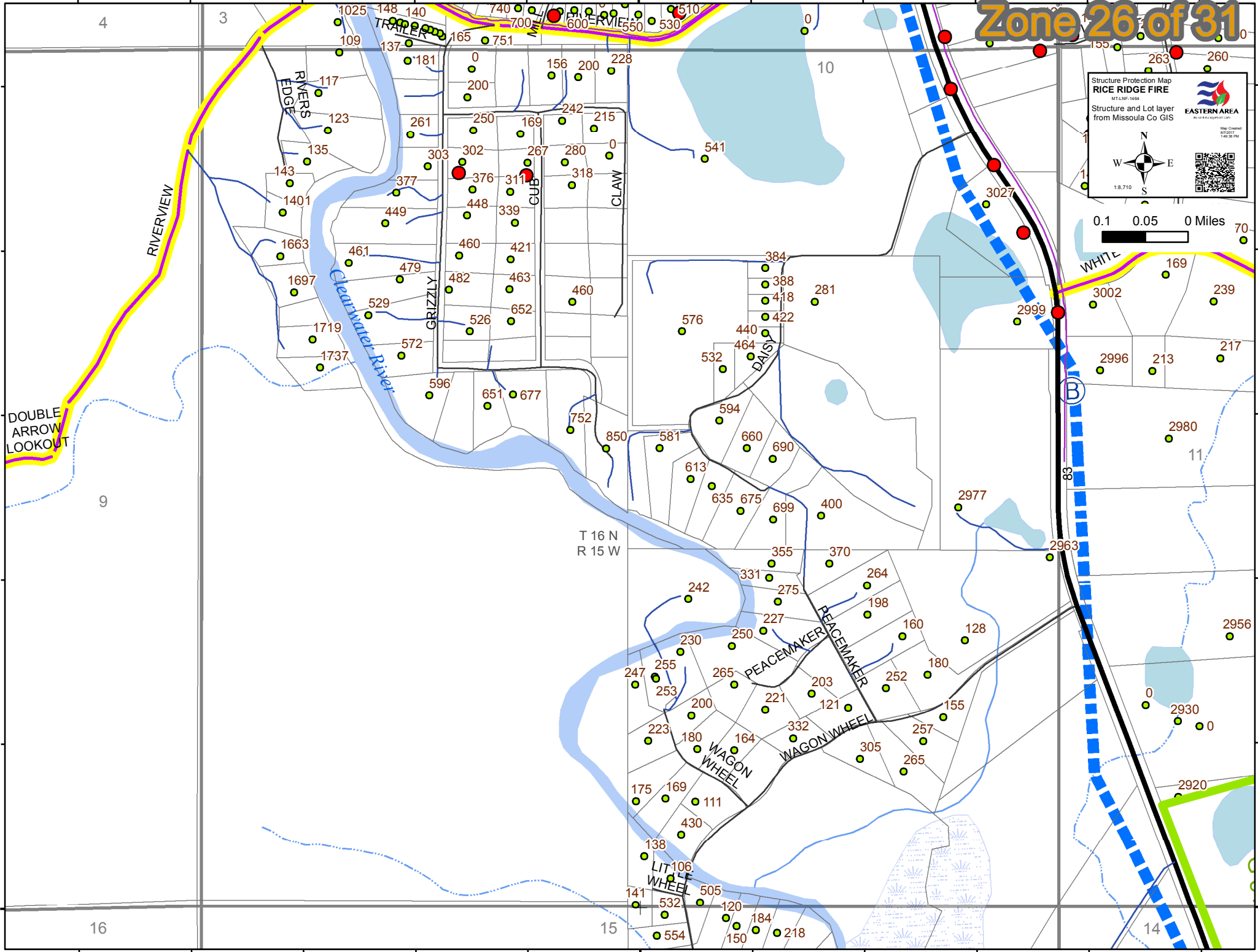
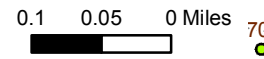
Structure Protection Map
 RICE RIDGE FIRE
 MFLNF-1464
 Structure and Lot layer
 from Missoula Co GIS



Map Created:
 8/20/21
 1:42:30 PM



1:8,710



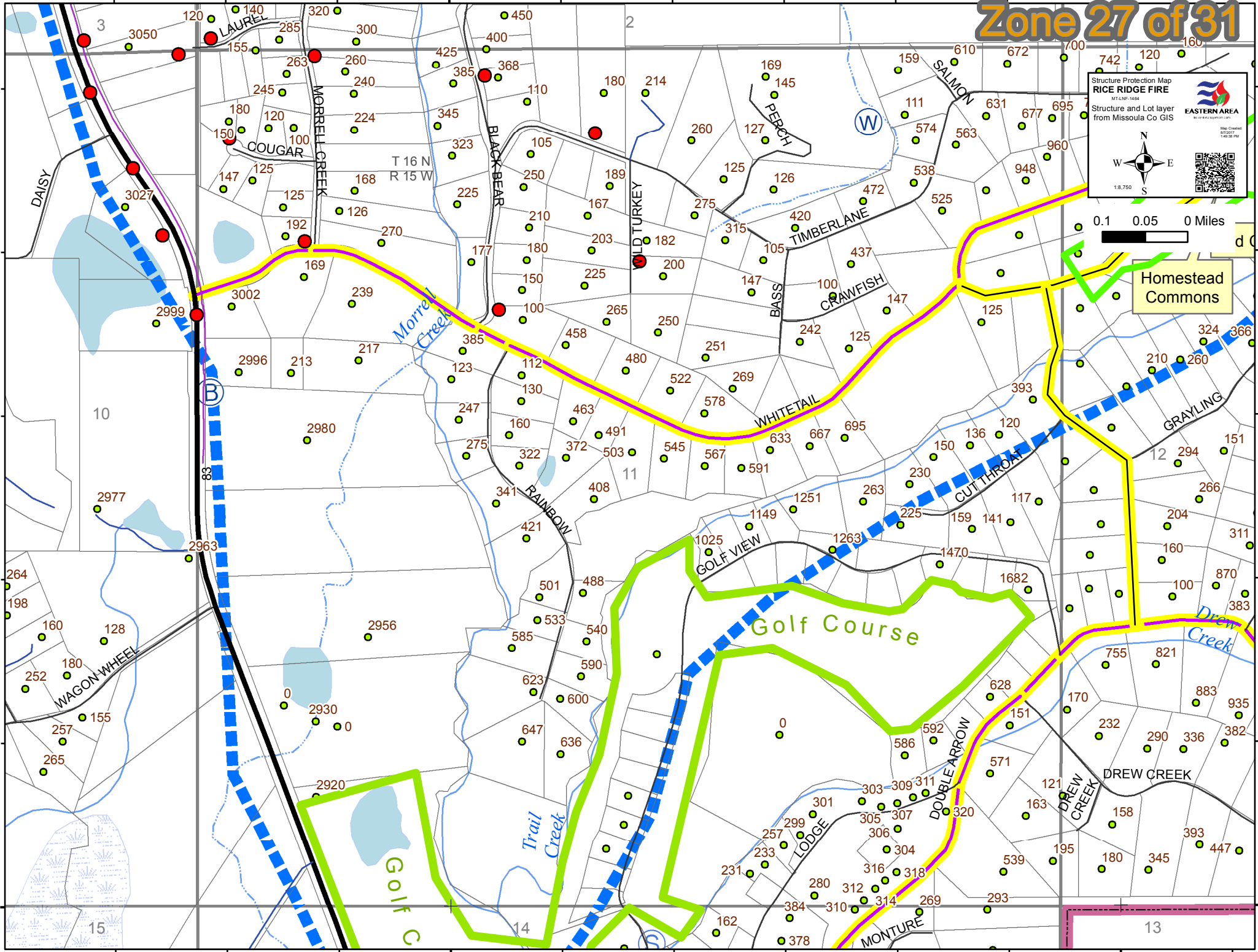
47°9'0"N

113°29'0"W

47°9'0"N

Zone 27 of 31

Structure Protection Map
RICE RIDGE FIRE
MFLNF-1464
Structure and Lot layer
from Missoula Co GIS



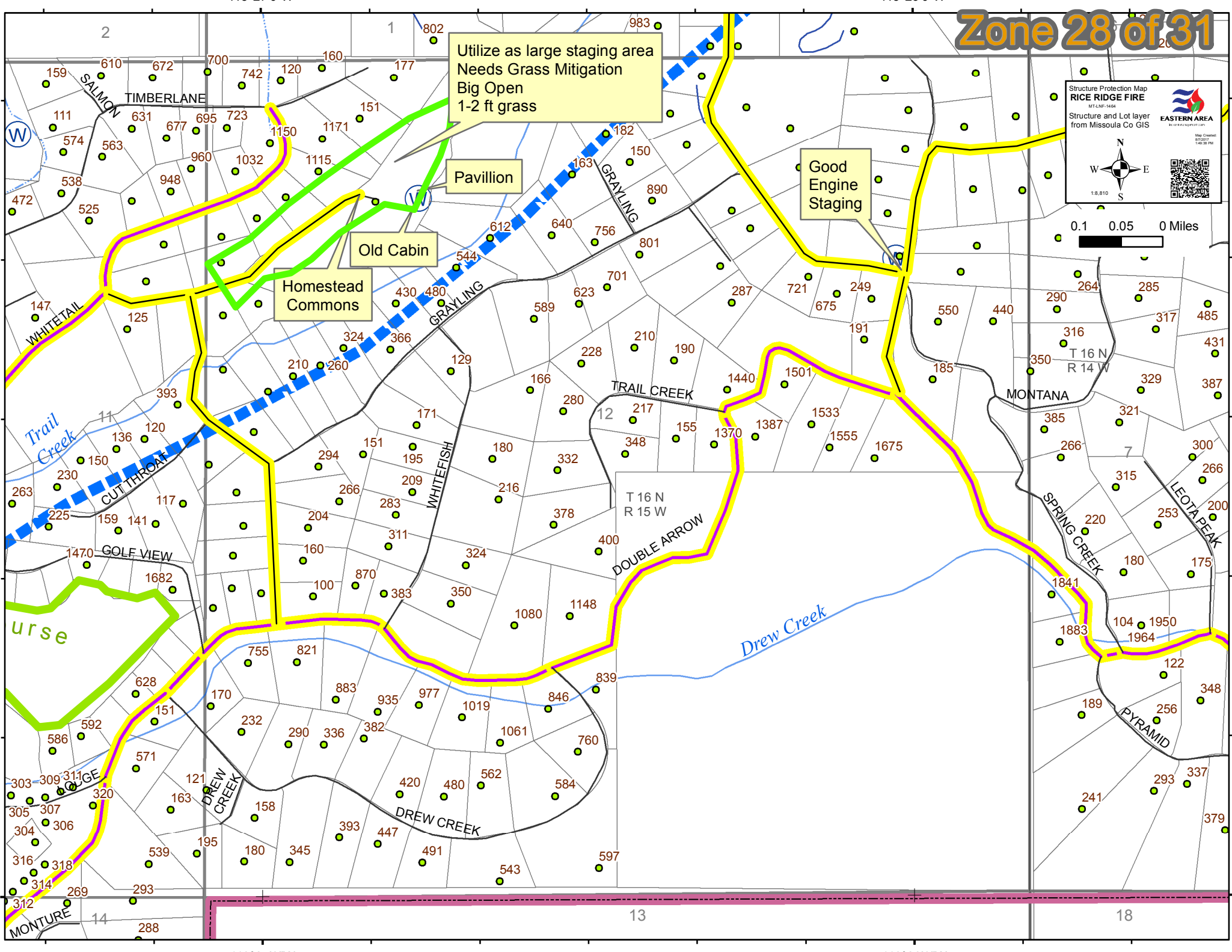
113°28'0"W

113°27'0"W

47°9'0"N

47°9'0"N


Zone 28 of 31



Structure Protection Map
RICE RIDGE FIRE
MT.LNF-1464
Structure and Lot layer
from Missoula Co GIS

Map Created: 8/10/21
1:42:30 PM

1:8,810



113°27'0"W

113°26'0"W

47°9'0"N

47°9'0"N

113°26'0"W

113°25'0"W

Zone 29 of 31

1265 1333

Structure Protection Map
RICE RIDGE FIRE
 MFLNF-1464
 Structure and Lot layer
 from Missoula Co GIS




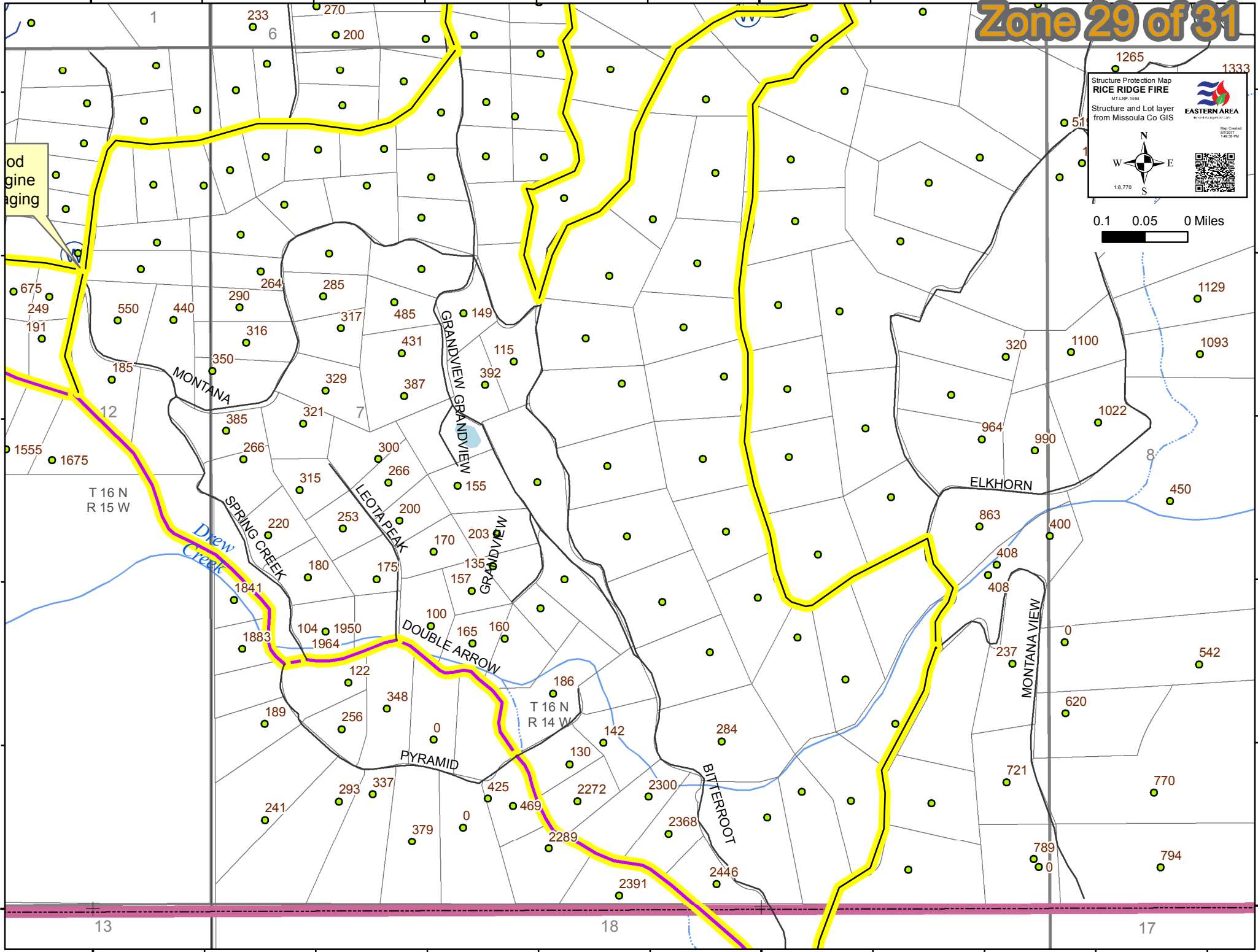
Map Created:
 8/20/21
 1:42:30 PM



1:8,770



0.1 0.05 0 Miles

od
 gine
 aging

47°9'0"N


47°9'0"N

113°26'0"W

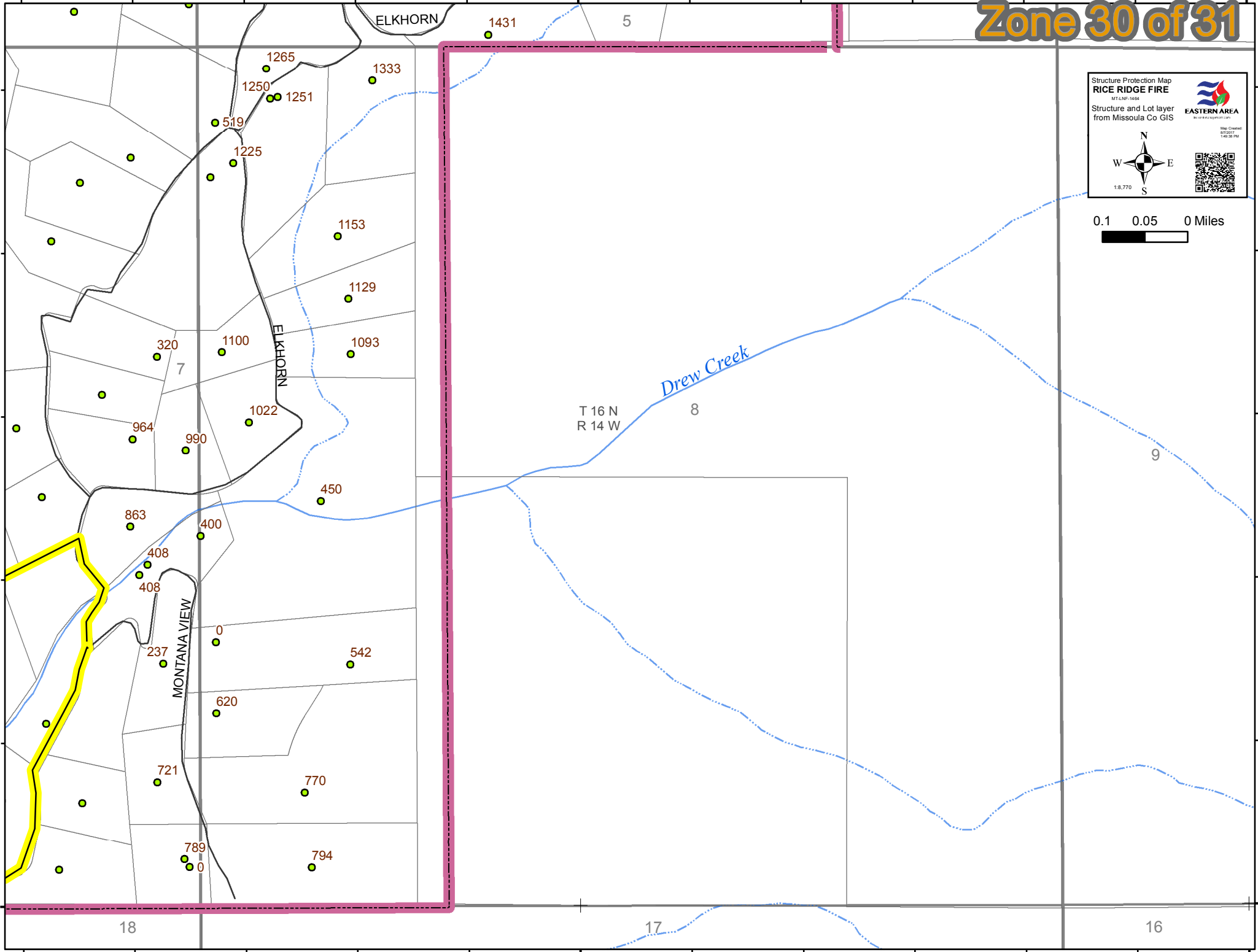



113°25'0"W

Zone 30 of 31

Structure Protection Map
RICE RIDGE FIRE
MT & NF-1464
Structure and Lot layer
from Missoula Co GIS



Map Created:
8/10/2021
1:42:30 PM



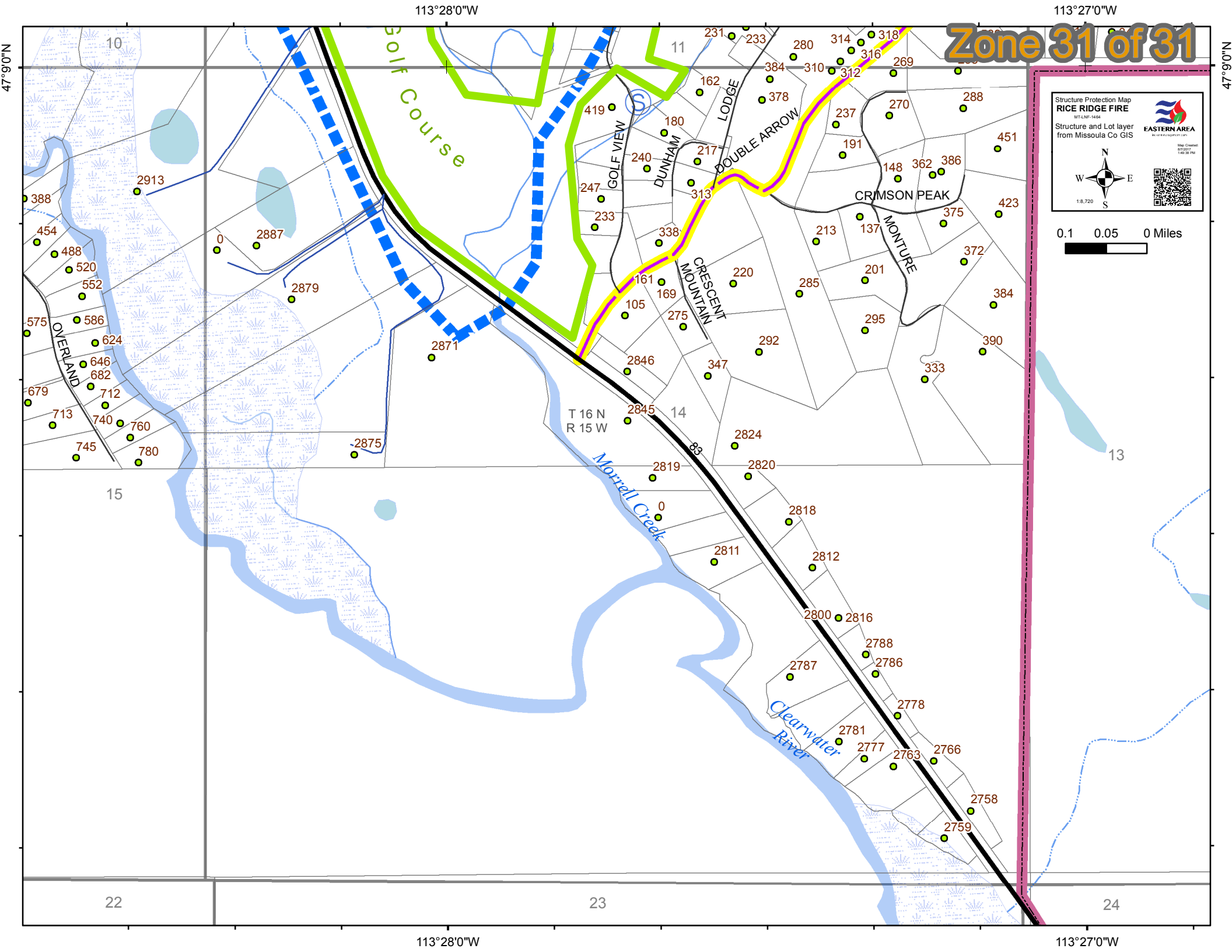
47°9'0"N

113°24'0"W

113°23'0"W


113°24'0"W

113°23'0"W




Zone 31 of 31


Structure Protection Map
RICE RIDGE FIRE
M.F.L.N.F.-1464
Structure and Lot layer
from Missoula Co GIS




Map Created:
8/10/2021
1:42:30 PM



1:8,720



0.1 0.05 0 Miles



113°27'0"W

113°28'0"W

10

11

15

T 16 N
R 15 W

22

23

24

Golf Course

GOLF VIEW

DUNHAM

LODGE

CRESCENT MOUNTAIN

CRIMSON PEAK

MONTURE

OVERLAND

Morral Creek

Clearwater River