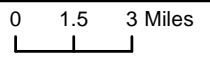











Rogers Mountain Fire - Public Information Map



MT DNRC
7/12/2017
0600 Briefing
Approx. Acres
Lazier 1,150, Rogers Mtn 69,
NW Meadow Pk 12, Grubb 15

-  Fire Location
-  Incident Command Post

-  Uncontrolled Fire Edge
-  Fire Perimeter

- Land Ownership**
-  USFS
 -  Tribal
 -  US FWS
 -  State
 -  Weyerhaeuser

