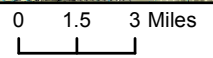






Rogers Mountain Fire - Public Information Map



MT DNRC
7/13/2017
0600 Briefing
Approx. Acres

-  Fire Location
-  Incident Command Post

-  Uncontrolled Fire Edge
-  Fire Perimeter

Land Ownership

-  USFS
-  Tribal
-  US FWS
-  State
-  Weyerhaeuser



Lazier 1,150, Rogers Mtn 78,
NW Meadow Pk 12, Grubb 15, 2645 South 4