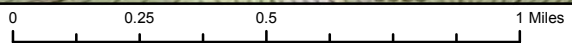



Copyright © 2013 National Geographic Society, i-cubed


# Div M - Incident Action Plan



**MT DNRC**  
**07/13/2017**  
**Approx Acres - 78**

 Rogers Mountain Fire Perimeter

 Division Break

 Drop Point

