

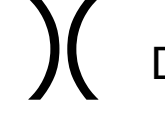






# Div O - Operations

MT DNRC  
07/13/2017  
Approx Acres - 15

-  Grubb Fire Perimeter
-  Fire Location
-  Division Break
-  Unimproved Landing Area
-  Drop Point
-  Water Source



Copyright © 2013, National Geographic Society