







Lazier Creek 3 Fire - Operations
 MT DNRC
 07/13/2017
 Approx Acres - 1150

 Wildfire Daily Fire Perimeter
 Completed Dozer Line

 Division Break

 Camp
 Helispot
 Drop Point



Copyright © 2013 National Geographic Society. Licensed