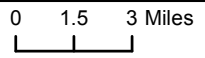











# Rogers Mountain Fire - Public Information Map



**MT DNRC**  
**7/14/2017**  
**0600 Briefing**  
**Approx. Acres**  
**Lazier 1,145, Rogers Mtn 78,**  
**NW Meadow Pk 11, Grubb 16, 2645 South 4**

-  Fire Location
-  Uncontrolled Fire Edge
-  Fire Perimeter
-  Incident Command Post

- Land Ownership
-  USFS
  -  Tribal
  -  US FWS
  -  State
  -  Weyerhaeuser

