





Copyright: © 2013 National Geographic Society, i-cubed

Div T - Incident Action Plan



MT DNRC
07/14/2017
Approx Acres -
NW Meadow Peak-12, 2645 South - 4

-  Fire Perimeter
-  Completed Line
-  Uncontrolled Fire Edge

