










Copyright © 2013 National Geographic Society, i-cubed

Lazier Creek 3 Fire - Incident Action Plan



MT DNRC
07/14/2017
Approx Acres - Lazier 1145

-  Lazier Fire Perimeter
-  Completed Hand Line
-  Road as Completed Line
-  Completed Dozer Line
-  Ridge/Geographic Feature
-  Division Break
-  Camp
-  Drop Point
-  Helispot

