









Copyright © 2013 National Geographic Society. Licensed

Lazier Creek 3 Fire - Operations
 MT DNRC
 07/14/2017
 Approx Acres - 1145

-  Lazier Creek 3 Fire Perimeter
-  Uncontrolled Fire Edge
-  Division Break
-  Drop Point
-  Completed Line
-  Completed Dozer Line
-  Camp
-  Helispot

