









## Div M - Incident Action Plan

MT DNRC  
07/15/2017

Approx Acres - 78



-  Rogers Mountain Fire Perimeter
-  Completed Line
-  Uncontrolled Fire Edge
-  Fire Access Roads
-  Division Break
-  Drop Point
-  Unimproved Landing Area
-  Spot Fire

