


Div O



DP-50





Copyright: © 2013 National Geographic Society, i-cubed





Div O - Incident Action Plan





MT DNRC
07/15/2017
Approx Acres - 16

-  Grubb Fire Perimeter
-  Completed Line

-  Division Break

-  Drop Point

-  Water Source

-  Unimproved Landing Area

