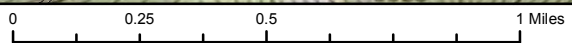









Copyright: © 2013 National Geographic Society, i-cubed

# Div M - Incident Action Plan



**MT DNRC**  
**07/16/2017**  
**Approx Acres - 78**



-  Rogers Mountain Fire Perimeter
-  Fire Access Roads
-  Completed Line
-  Spot Fire
-  Drop Point
-  Division Break
-  Unimproved Landing Area

