




Copyright: © 2013 National Geographic Society, i-cubed


### Div O - Incident Action Plan





**MT DNRC**  
**07/16/2017**  
**Approx Acres - 16**

-  Grubb Fire Perimeter
-  Completed Line

-  Division Break

-  Drop Point

-  Unimproved Landing Area

-  Water Source

