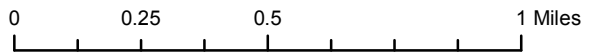







Copyright: © 2013 National Geographic Society, i-cubed

# Div T - Incident Action Plan



**MT DNRC**  
**07/16/2017**  
 Approx Acres -  
**NW Meadow Peak-12, 2645 South - 4**

-  Fire Perimeter
-  Completed Line
-  Uncontrolled Fire Edge

-  Unimproved Landing Area
-  Fire Access Road

