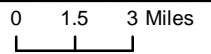












Rogers Mountain Fire - Public Information Map




MT DNRC
7/16/2017
0600 Briefing
Approx. Acres
 Lazier 1,145, Rogers Mtn 78,
 NW Meadow Pk 11, Grubb 16, 2645 South 4

-  Fire Location
-  Incident Command Post
-  Uncontrolled Fire Edge
-  Fire Perimeter

- Land Ownership
-  USFS
 -  Tribal
 -  US FWS
 -  State
 -  Weyerhaeuser

