


**Div O**



DP-50





Copyright: © 2013 National Geographic Society, i-cubed




**Div O - Incident Action Plan**





**MT DNRC**  
**07/17/2017**  
**Approx Acres - 16**

-  Grubb Fire Perimeter
-  Completed Line



-  Drop Point

-  Water Source

-  Unimproved Landing Area

