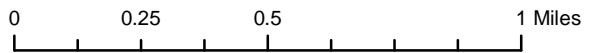







Copyright: © 2013 National Geographic Society, i-cubed

Div T - Incident Action Plan



MT DNRC
07/17/2017
 Approx Acres -
NW Meadow Peak-12, 2645 South - 4

-  Fire Perimeter
-  Completed Line
-  Uncontrolled Fire Edge

-  Unimproved Landing Area
-  Fire Access Road

