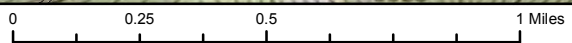






**Div M - Incident Action Plan**

**MT DNRC**

**07/18/2017**

**Approx Acres - 78**



-  Rogers Mountain Fire Perimeter
-  Fire Access Roads
-  Completed Line
-  Uncontrolled Fire Edge

