

Div O




(W)

DP-50



(U)



Copyright: © 2013 National Geographic Society, i-cubed





Div O - Incident Action Plan




MT DNRC
07/18/2017
Approx Acres - 16

-  Grubb Fire Perimeter
-  Completed Line

-  Division Break

-  Drop Point
-  Unimproved Landing Area

-  Water Source

