



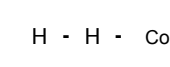

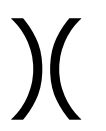





# Lazier Creek 3 Fire - Operations

MT DNRC  
07/18/2017

Approx Acres - 1,145



-  Lazier Creek 3 Fire Perimeter
-  Completed Dozer Line
-  Ridge/Geographic Feature
-  Completed Line
-  Completed Hand Line
-  Road as Completed Line
-  Division Break
-  Camp
-  Helispot
-  Drop Point



Copyright © 2013 National Geographic Society. Labeled