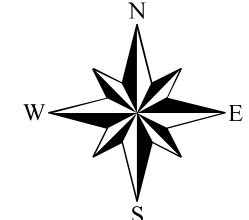














Sapphire Complex - Public Information Map

MT-LNF-001463
8/4/2017

Approximate Fire Acres 8/3/2017
Goat Creek 7,555 ac
Slide Rock 823 ac
Little Hogback 7,976 ac
Total Complex 16,354 ac



-  Incident Command Post
-  Pre-Evacuation Area
-  Road Closure
-  Mandatory Evacuation Area
-  Wildfire Daily Fire Perimeter

- Land Ownership
-  USFS Wilderness
 -  Lolo National Forest
 -  Adjacent National Forest Land
 -  BLM
 -  Other Federal Land
 -  State
 -  Other Land Ownership
 -  Plum Creek Timber Company

0 1.5 3 Miles

