

Branch I

Branch II

OPERATIONS Sapphire Complex

MT-LNF-001463

8/6/2017 0600 Briefing

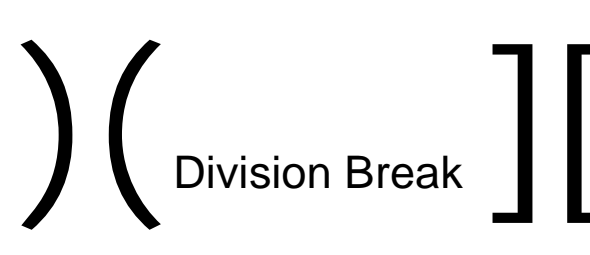
Approximate Fire Acres 8/5/2017

Goat Creek 7,634 ac

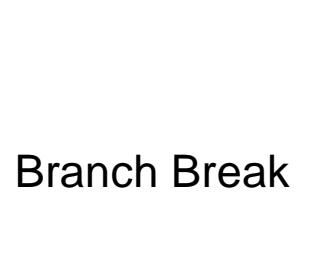
Slide Rock 828 ac

Little Hogback 13,111 ac

Complex Total 21,573 ac



Division Break



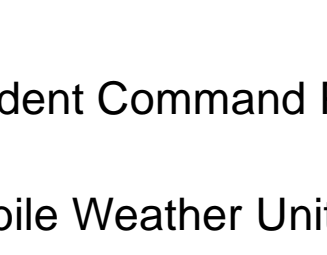
Branch Break



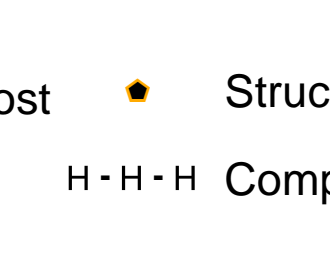
Retardant/Mud Pit



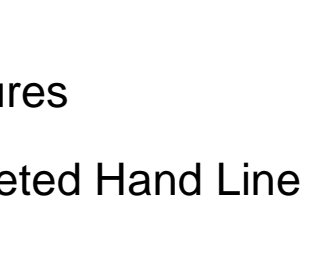
Incident Command Post



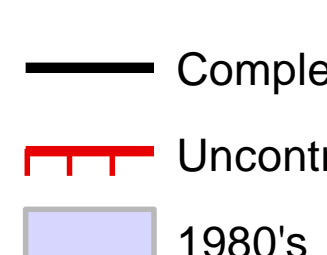
Camp



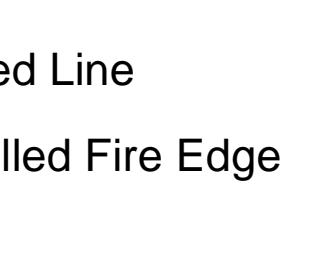
Dip Site



Drop Point



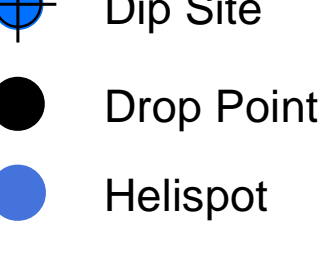
Helispot



Aerial Hazard



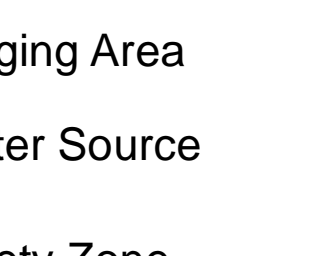
Repeater



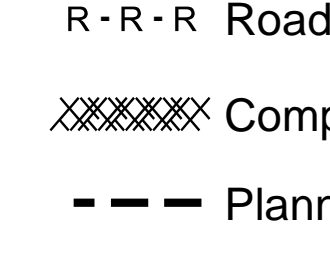
Mobile Weather Unit



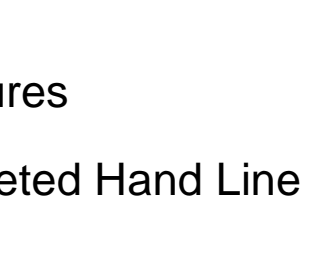
Staging Area



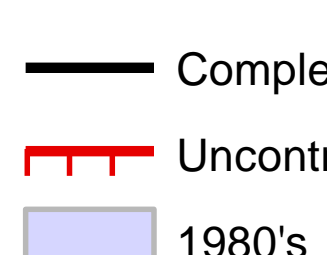
Water Source



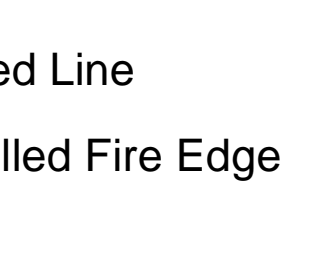
Safety Zone



Completed Line



Uncontrolled Fire Edge




Completed Hand Line



Road as Completed Line



Completed Dozer Line



Planned Fire Line



Planned Secondary Line



Aerial Hazard

Land Ownership

	USFS Wilderness		Other Federal Land
	Lolo National Forest		State
	Adjacent National Forest Land		Other Land Ownership
	BLM		Plum Creek Timber Company

