


# Branch I

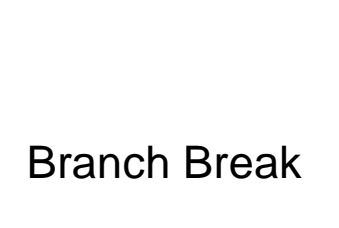
# Branch II

## OPERATIONS Sapphire Complex

**MT-LNF-001463**  
**8/7/2017 0600 Briefing**  
 Approximate Fire Acres 8/6/2017  
 Goat Creek 7,659 ac  
 Slide Rock 837 ac  
 Little Hogback 14,786 ac  
 Complex Total 23,282 ac



Division Break



Branch Break



Repeater



Retardant/Mud Pit



Camp



Aerial Hazard



Dip Site



Incident Command Post



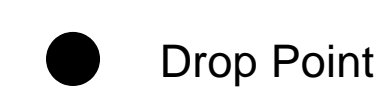
Mobile Weather Unit



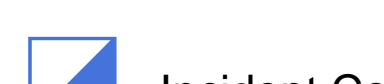
Water Source



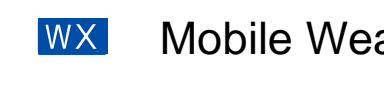
Safety Zone



Drop Point



Helispot



Incident Command Post



Mobile Weather Unit



Water Source



Safety Zone



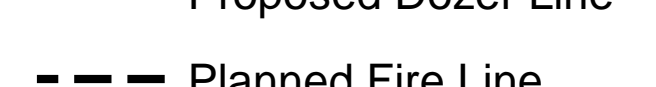
Structures



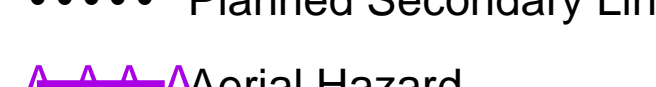
Completed Hand Line



R-R-R Road as Completed Line



Completed Dozer Line



Proposed Dozer Line



Planned Fire Line




Planned Secondary Line



Aerial Hazard




Completed Line



Uncontrolled Fire Edge



1980's



1990's

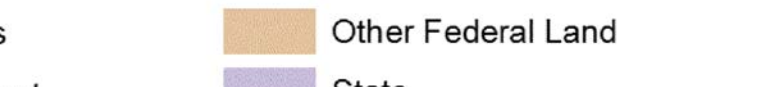


2000's



2010's

Land Ownership



USFS Wilderness



Lolo National Forest



Adjacent National Forest Land



Other Land Ownership



State



Other Land Ownership



Plum Creek Timber Company

0 1.25 2.5 5 Miles

