
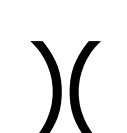






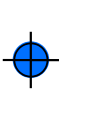






Incident Action Plan Goat Creek Fire


MT-LNF-001463
08/07/2017
Approx Acres 7,659

H-H-H Completed Hand Line R-R-R Road as Completed Line XXXXX Completed Dozer Line - - - Proposed Dozer Line - - - Planned Fire Line ▲▲▲ Aerial Hazard

	Division Break		Camp		Drop Point		Incident Command Post		Water Source		Completed Line
	Branch Break		Dip Site		Helispot		Mobile Weather Unit		Uncontrolled Fire Edge		Fire Perimeter

