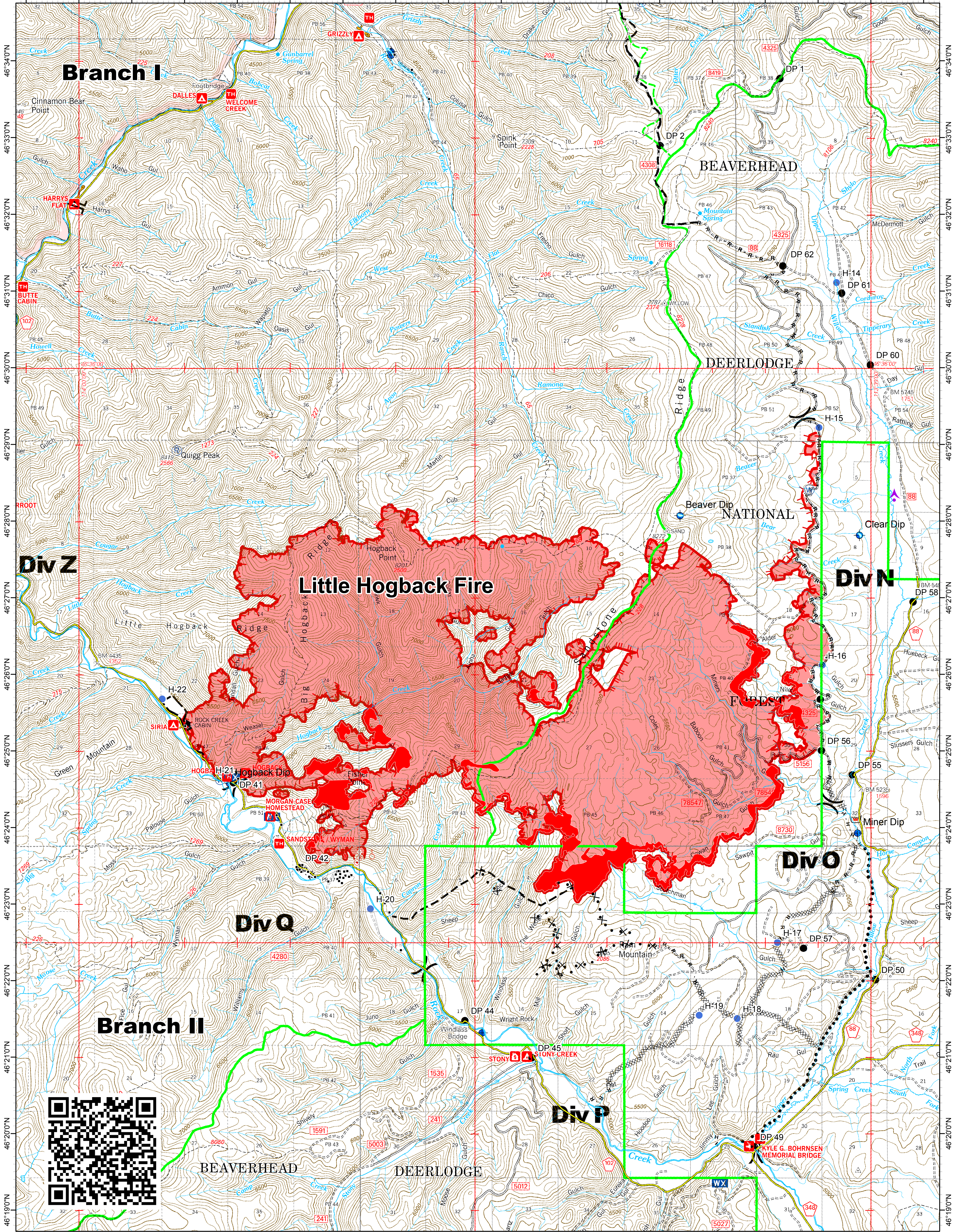





















113°46'0"W 113°45'0"W 113°44'0"W 113°43'0"W 113°42'0"W 113°41'0"W 113°40'0"W 113°39'0"W 113°38'0"W 113°37'0"W 113°36'0"W 113°35'0"W 113°34'0"W 113°33'0"W 113°32'0"W 113°31'0"W 113°30'0"W 113°29'0"W



Little Hogback Fire Incident Action Plan

MT-LNF-001463
08/12/2017
Approx Fire Acres as of 8/11/2017
Approx Acres 19,704

-  Air Strip
-  Retardant/Mud Pit
-  Mobile Weather Unit
-  Road as Completed Line
-  Proposed Dozer Line
-  Division Break
-  Dip Site
-  Spot Fire
-  Completed Hand Line
-  Planned Fire Line
-  Branch Break
-  Drop Point
-  Water Source
-  Completed Burnout
-  Planned Secondary Line
-  Repeater
-  Helispot
-  Completed Dozer Line
-  Fire Perimeter

0 1 2 4 Miles

