




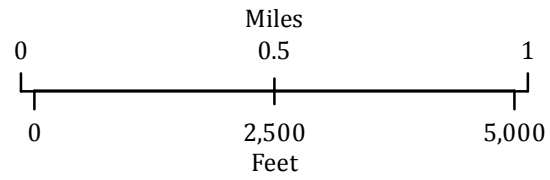


Source: Esri, DigitalGlobe, GeoEye, Earthstar Geographics, CNES/Airbus DS, USDA, USGS, AEX, Getmapping, Aerogrid, IGN, IGP, swisstopo, and the GIS User Community

Goat Creek
MT-LNF-001463
Infrared
Interpretation

Imagery Date:
 07/27/2017 2158 PDT

-  Isolated Heat Sources
-  Heat Perimeter
-  Intense Heat
-  Scattered Heat
-  Cloud Cover



Datum: North American 1983



IRIN: Howard Harrison
 Map produced:
 07/28/2017 0102 PDT
 Interpreted size: 4,541 acres

