





Source: Esri, DigitalGlobe, GeoEye, Earthstar Geographics, CNES/Airbus DS, USDA, USGS, AEX, Getmapping, Aerogrid, IGN, IGP, swisstopo, and the GIS User Community

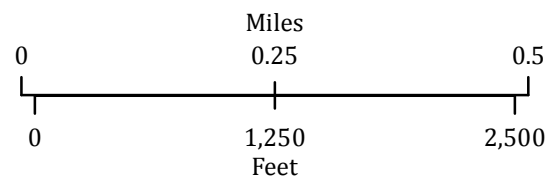
113°36'W 113°35'W 113°34'W 113°33'W 46°35'N 46°36'N

Sapphire Complex - Sliderock

MT-LNF-001463
Infrared
Interpretation

Imagery Date:
07/29/2017 0106 MDT

-  Isolated Heat Sources
-  Heat Perimeter
-  Intense Heat
-  Scattered Heat



Datum: North American 1983



IRIN: Howard Harrison
Map produced:
07/29/2017 0238 PDT
Interpreted size: 568 acres

