






Source: Esri, DigitalGlobe, GeoEye, Earthstar Geographics, CNES/Airbus DS, USDA, USGS, AeroGRID, IGN, and the GIS User Community

Sapphire Complex - Sliderock
 MT-LNF-001463
 Infrared
 Interpretation

Imagery Date:
 08/08/2017 0112 MDT

-  Isolated Heat Sources
-  Heat Perimeter
-  Intense Heat
-  Scattered Heat



Datum: North American 1983



IRIN: Howard Harrison
 Map produced:
 08/08/2017 0432 PDT
 Interpreted size: 842 acres

