






113°47'0"W 113°45'30"W 113°44'0"W 113°42'30"W 113°41'0"W 113°39'30"W 113°38'0"W 113°36'30"W 113°35'0"W 113°33'30"W 113°32'0"W 113°30'30"W 113°29'0"W 113°27'30"W 113°26'0"W 113°24'30"W 113°23'0"W 113°21'30"W



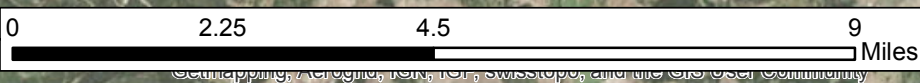
Goat Creek
8,322 Acres

Slide Rock
875 Acres

Little Hogback
29,024 Acres

 Heat Perimeter
 Intense Heat
 Scattered Heat
 Isolated Heat Source

 NAD83 UTM Zone 11
 Map Produced: 08/21/2017 0400 MDT
 IRIN: Elsa Hucks

SAPPHIRE COMPLEX
MT-LNF-001463
 Infrared Interpretation
 Date of Imagery: 08/21/2017 0119 MDT
38,221 Acres



SDA, USGS, AEX.

113°49'0"W 113°47'30"W 113°46'0"W 113°44'30"W 113°43'0"W 113°41'30"W 113°40'0"W 113°38'30"W 113°37'0"W 113°35'30"W 113°34'0"W 113°32'30"W 113°31'0"W 113°29'30"W 113°28'0"W 113°26'30"W 113°25'0"W 113°23'30"W