

113°44'W

113°42'W

113°40'W

113°38'W

113°36'W

113°34'W

113°32'W

113°30'W

113°28'W

113°26'W

46°40'N

46°38'N

46°36'N

46°34'N

46°32'N

46°30'N

46°28'N

46°26'N

46°24'N

46°22'N

46°42'N

46°40'N

46°38'N

46°36'N

46°34'N

46°32'N


46°30'N







46°28'N

46°26'N

46°24'N

46°22'N



 Heat Perimeter  
 Intense Heat  
 Scattered Heat  
 Isolated Heat  
 0 1 2 Miles  
  
 IRIN: Lauren Miller

**Goat Creek  
8,305 Acres**

**Slide Rock  
901 Acres**

**Little Hogback  
31,452 Acres**

**Sapphire Complex  
MT-LNF-001463**

Infrared Interpretation  
Date of Imagery: 09/02/2017 0017 MDT  
40,659 Acres

Map Produced: 09/02/2017 0400 MDT

Sources: Esri, HERE, DeLorme, TomTom, Intermap, increment P Corp., GEBCO, USGS, FAO, NPS, NRCAN, GeoBase, IGN, Kadaster NL, Ordnance Survey, Esri Japan, METI, Esri China (Hong Kong), swisstopo, MapmyIndia, © OpenStreetMap contributors, and the GIS User Community