


SARTIN DRAW

FIRE

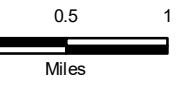
Operational Map

topographic Basemap

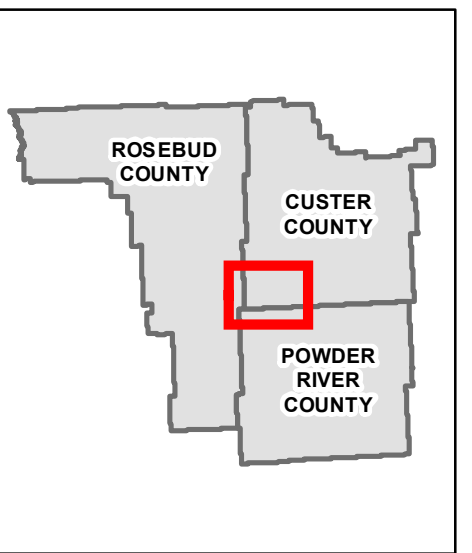
20170902 @ 0700Hrs



1:60,000



- Division
- Drop Point
- Incident Command Post
- Water Source
- Uncontrolled Fire Edge
- Completed Line
- Structure
- Main Public/Private Road
- Ranch Road
- County Boundary
- State
- USFS
- BLM
- Corral
- Stock Pond
- Stock Tank



Montana State Plane Projection
Lat/Lon 1 minute grid shown in black



Scan To Download