

County Assist Team



DNRC










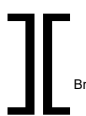
**SNIDER  
BRANCH**

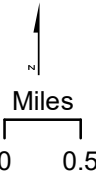
**DIV T**

**DP-62**

**DIV Y**

**SARTIN DRAW FIRE  
IAP MAP 2  
20170903 @ 0700Hrs**

-  Drop Point
-  Main Public/Private Road
-  Ranch Road
-  Uncontrolled Fire Edge
-  Completed Line
-  State
-  USFS
-  BLM
-  Division
-  Branch



Kohley 20170902 @ 2100

