


SARTIN DRAW

FIRE

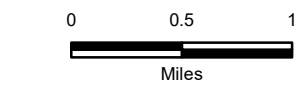
Ownership Map

99,419 Acres

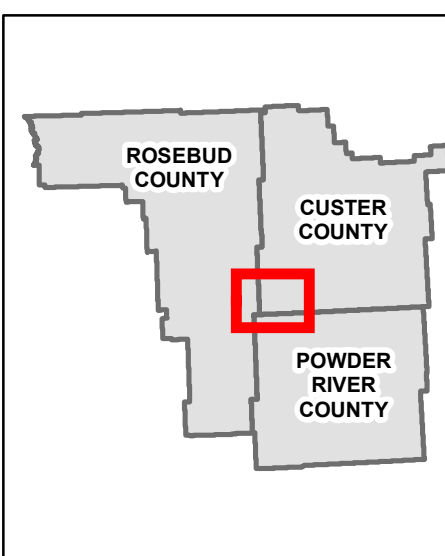
20170902 @ 2200Hrs



1:55,000



- Division
- Branch
- Drop Point
- Incident Command Post
- Repeater
- Water Source
- Uncontrolled Fire Edge
- Completed Line
- Structure
- Main Public/Private Road
- Ranch Road
- State (4,751 Ac. - 5%)
- USFS (8,409 Ac. - 8%)
- BLM (3,079 Ac. - 3%)
- Corral
- Stock Pond
- Stock Tank



Montana State Plane Projection
Lat/Lon 1 minute grid shown in black



Scan To Download

