

SARTIN DRAW

FIRE

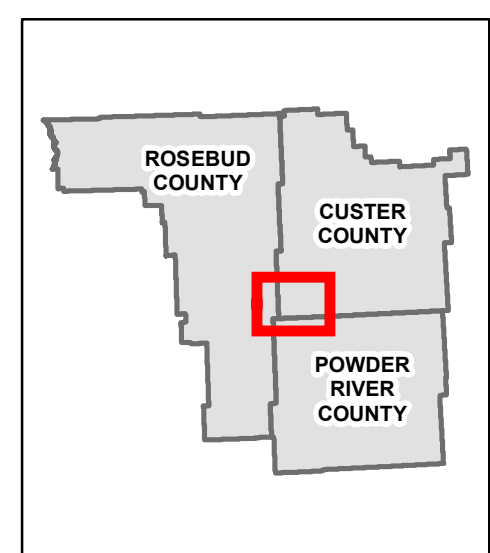
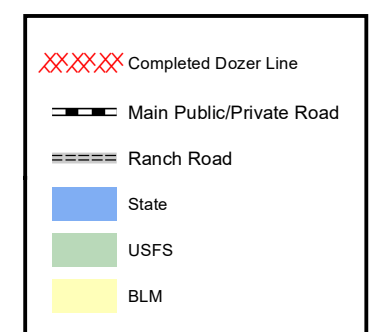
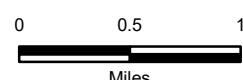
Rehab Map

99,419 Acres

20170904 @ 1100 Hrs



1:55,000



Montana State Plane Projection
Lat/Lon 1 minute grid shown in black



Scan To Download