



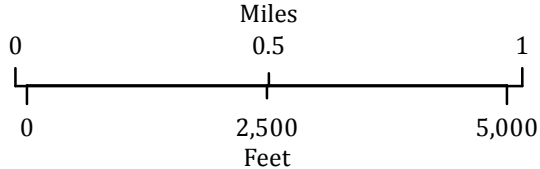


Source: Esri, DigitalGlobe, GeoEye, Earthstar Geographics, CNES/Airbus DS, USDA, USGS, AEX, Getmapping, Aerogrid, IGN, IGP, swisstopo, and the GIS User Community

**SCALP**  
 MT-FNF-000601  
 Infrared  
 Interpretation

Imagery Date:  
 08/31/2017 2136 MDT

-  Isolated Heat Sources
-  Heat Perimeter
-  Intense Heat
-  Scattered Heat



Datum: North American 1983



IRIN: Howard Harrison  
 Map produced:  
 08/31/2017 2309 PDT  
 Interpreted size: 3,109 acres

