



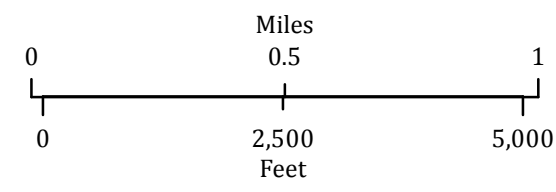


113.02944 W 47.9639 N

SCALP
 MT-FNF-000601
 Infrared
 Interpretation

Imagery Date:
 08/31/2017 2136 MDT

-  Isolated Heat Sources
-  Heat Perimeter
-  Intense Heat
-  Scattered Heat



Datum: North American 1983



IRIN: Howard Harrison
 Map produced:
 08/31/2017 2308 PDT
 Interpreted size: 3,109 acres



Copyright © 2013 National Geographic Society, i-cube