



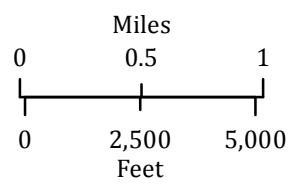


SCALP
 MT-FNF-000601
 Infrared
 Interpretation

Imagery Date:
 09/03/2017 2227 MDT

-  Isolated Heat Sources
-  Heat Perimeter
-  Intense Heat
-  Scattered Heat



Datum: North American 1983



IRIN: Howard Harrison
 Map produced:
 09/04/2017 0021 PDT
 Interpreted size: 10,138 acres



Copyright © 2013 National Geographic Society, i-cubed