






**SCALP**  
 MT-FNF-000601  
 Infrared  
 Interpretation

Imagery Date:  
 09/07/2017 0109 MDT

-  Isolated Heat Sources
-  Heat Perimeter
-  Intense Heat
-  Scattered Heat



Datum: North American 1983



IRIN: Howard Harrison  
 Map produced:  
 09/07/2017 0301 PDT  
 Interpreted size: 11,425 acres



Copyright © 2013 National Geographic Society, i-cubed