
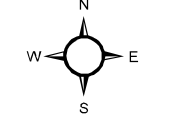









**Helena - Lewis and Clark NF**  
**Rocky Mountain Ranger District**  
**IAP 9/21/2017**  
**Scalp Fire**

 Management Action Point     Division Break  
 Area Closure     Helispot  
 Trails     Repeater  
 Closed Trails

0 0.5 1 2 Miles

Prepared by Ivy Baker, Sept. 21, 2017, 1800

USGS The National Map, National Boundaries Dataset, 3DEP Elevation Program, Geographic Names Information System, National Hydrography Dataset, National Land Cover Database, National Structures Dataset, and National Transportation Dataset; U.S. Census Bureau - TIGER/Line and SFSS Road Data