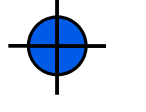





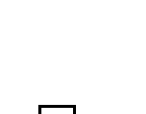





# Briefing Map

**Sliderock Fire**  
**MT-LNF-001239**  
**178 Acres**  
**July 18, 2017**  
**NAD 83 Zone 11 N**

## Legend

-  **Dip Site**
-  **Drop Point**
-  **Fire Origin**
-  **Helispot**
-  **Water Source**
-  **Division Break**
-  **Structures**
-  **Uncontrolled Fire Edge**
-  **Powerline**
-  **TFR**

