

# Briefing Map








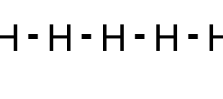
**Sliderock Fire**  
**MT-LNF-001239**

**396 Acres**

**July 24, 2017**

**NAD 83 UTM Zone 11 N**

## Legend

-  **Fire Origin**
-  **Helispot**
-  **Mobile Weather Unit**
-  **Repeater**
-  **Water Source**
-  **Structures**
-  **Uncontrolled Fire Edge**
-  **Completed Hand Line**



Miles

