




113°21'0"W

113°20'30"W



-  Heat Perimeter
-  Intense Heat
-  Scattered Heat



NAD83 UTM Zone 12
 Map Produced: 09/09/2017 0200 MDT
 IRIN: Elsa Hucks

48°2'0"N

48°2'0"N

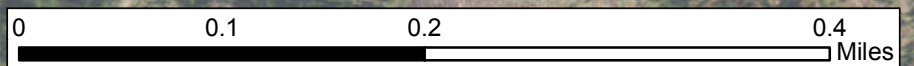
48°1'30"N

48°1'30"N

48°1'0"N

48°1'0"N

SOAKEM FIRE
MT-FNF-000711
 Infrared Interpretation
 Date of Imagery: 09/08/2017 2347 MDT
 49 Acres



Source: Esri, DigitalGlobe, GeoEye, Earthstar Geographics, CNES/Airbus DS, USDA, USGS, AEX, Getmapping, Aerogrid, IGN, IGP, swisstopo, and the GIS User Community

113°21'0"W

113°20'30"W

113°20'0"W