




113°21'0"W

113°20'30"W



-  Heat Perimeter
-  Intense Heat
-  Scattered Heat



NAD83 UTM Zone 12  
 Map Produced: 09/10/2017 0900 MDT  
 IRIN: Elsa Hucks

48°2'0"N

48°2'0"N

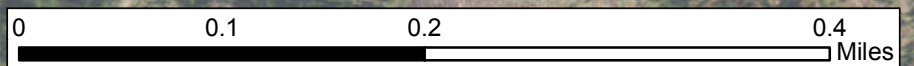
48°1'30"N

48°1'30"N

48°1'0"N

48°1'0"N

**SOAKEM FIRE**  
**MT-FNF-000711**  
 Infrared Interpretation  
 Date of Imagery: 09/10/2017 0337 MDT  
 67 Acres



Source: Esri, DigitalGlobe, GeoEye, Earthstar Geographics, CNES/Airbus DS, USDA, USGS, AEX, Getmapping, Aerogrid, IGN, IGP, swisstopo, and the GIS User Community

113°21'0"W

113°20'30"W

113°20'0"W