

**DIV M**

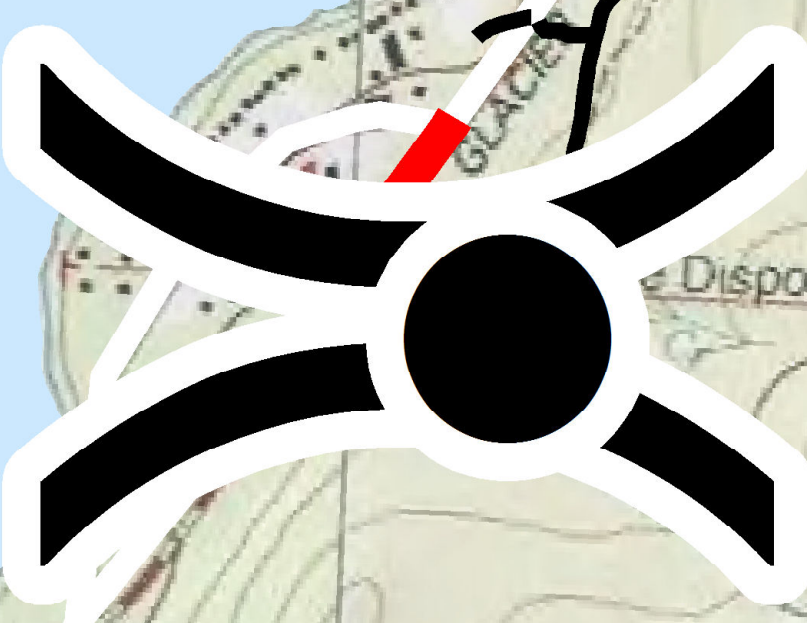
**DP-30**




**H-1**




**DP-1**



**DP-10**



**DP-20**



**H-3**



**H-2**

**DIV W**



**Sprague Fire Briefing Map**

30 Aug 2017 - 1,874 Acres



- Wildfire Daily Fire Perimeter
- Dip Site
- Drop Point
- Helispot
- Division Break

