

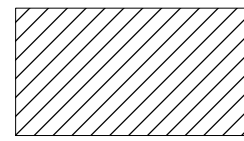
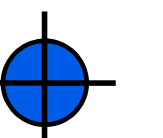









**Sprague Fire Briefing Map**  
 2 Sep 2017 - 5,116 Acres

	Cloud Cover/No Data available		Dip Site
	Isolated Heat		Drop Point
	Intense Heat		Helispot
	Scattered Heat		Division Break
	Fire Perimeter		

0 0.5 1 2 Miles