











MAP 1



Adair Peak Briefing Map
11 Sep 2017 - 2,332 Acres





-  Unimproved Landing Area
-  Sling Site
-  Isolated Heat
-  Intense Heat
-  Scattered Heat
-  Fire Perimeter
-  Management Action Point

0 0.5 1 2 3 Miles

10/11 Sep 2017

LOGGING CREEK

10/11 Sep 2017