










MAP 1

 **Adair Peak Briefing Map**
12 Sep 2017 - 2,890 Acres 

-  Unimproved Landing Area
-  Sling Site
-  Isolated Heat
-  Intense Heat
-  Scattered Heat
-  Fire Perimeter
-  Management Action Point

0 0.5 1 2 3 Miles