











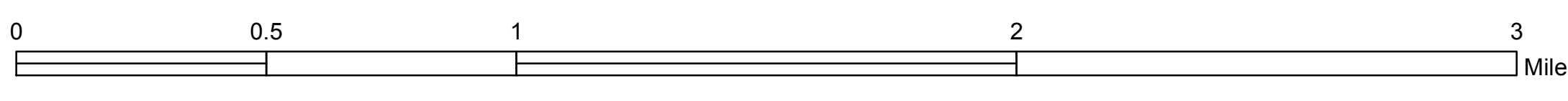
**MAP 1**

 **Adair Peak Briefing Map**  
13 Sep 2017 - 2,890 Acres



-  Unimproved Landing Area
-  Sling Site
-  Isolated Heat
-  Intense Heat
-  Scattered Heat
-  Fire Perimeter
-  Management Action Point



 0 0.5 1 2 3 Miles