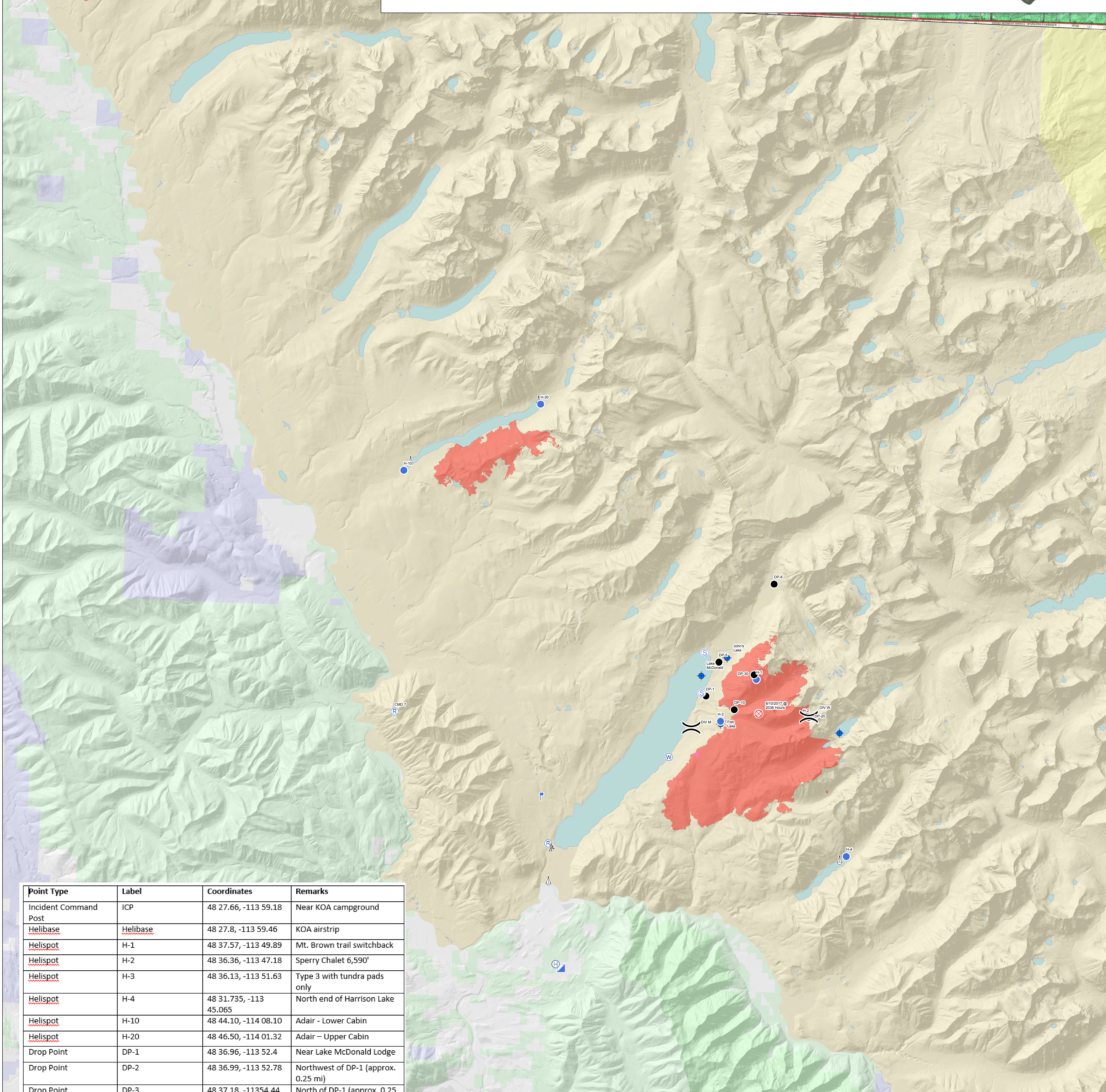
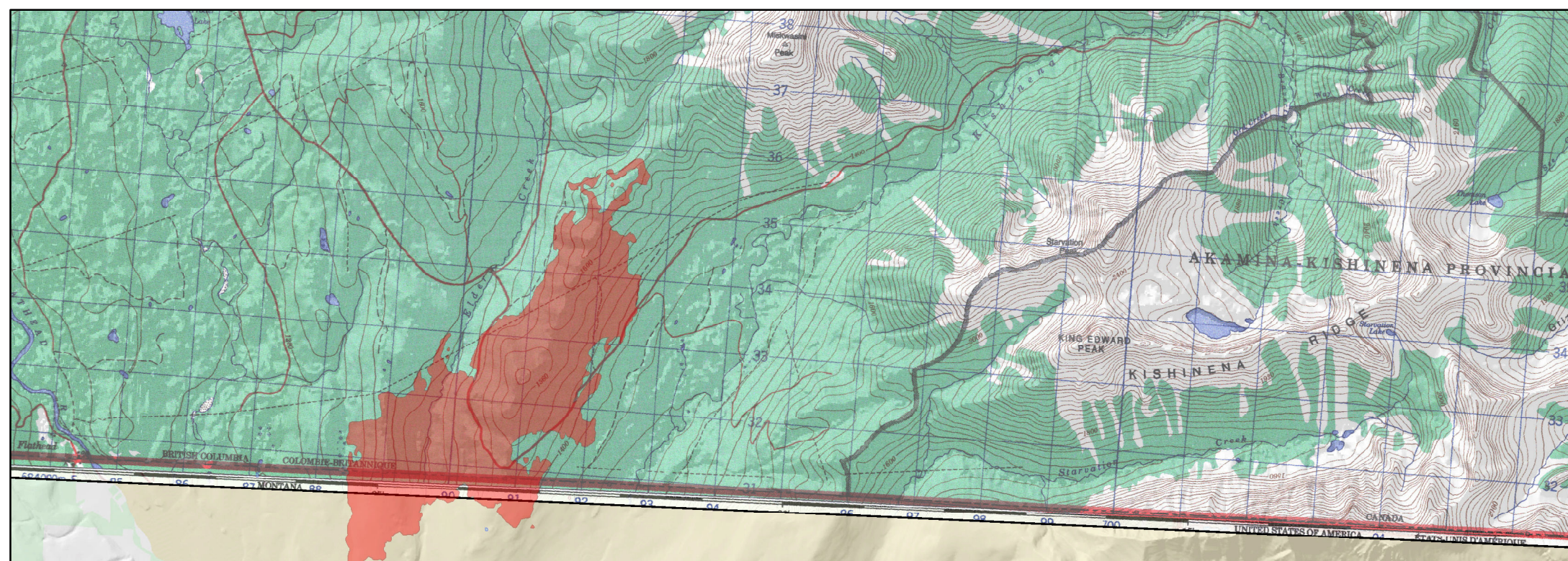



Sprague, Adair Peak and Elder Creek Fires

Air Operations Map

September 14, 2017



Point Type	Label	Coordinates	Remarks
Incident Command Post	ICP	48 27.66, -113 59.18	Near KOA campground
Helibase	Helibase	48 27.8, -113 59.46	KOA airstrip
Helispot	H-1	48 37.57, -113 49.89	Mt. Brown trail switchback
Helispot	H-2	48 36.36, -113 47.18	Sperry Chalet 6,590'
Helispot	H-3	48 36.13, -113 51.63	Type 3 with tundra pads only
Helispot	H-4	48 31.735, -113 45.065	North end of Harrison Lake
Helispot	H-10	48 44.10, -114 08.10	Adair - Lower Cabin
Helispot	H-20	48 46.50, -114 01.32	Adair - Upper Cabin
Drop Point	DP-1	48 36.96, -113 52.4	Near Lake McDonald Lodge
Drop Point	DP-2	48 36.99, -113 52.78	Northwest of DP-1 (approx. 0.25 mi)
Drop Point	DP-3	48 37.18, -11354.44	North of DP-1 (approx. 0.25 mi)
Drop Point	DP-10	48 36.54, -113 50.95	Crystal Ford
Drop Point	DP-20	48 36.5, -113 47.17	Sperry Chalet
Drop Point	DP-30	48 37.73, -113 50.01	Mt. Brown Lookout 7,350'
Dip Site	Fish Lake	48 36.04, -113 51.61	4,160'
Dip Site	Lake Ellen Wilson	48 35.88, -113 45.6	5,940'
Dip Site	John's Lake	48 38.25, -113 51.41	3,340'
Dip Site	Lake Mc Donald	48 37.62, -113 52.68	3,150' Dip anywhere on lake
Sling Site	Apgar	48 30.58, -113 59.98	Near GNP horse corral
Sling Site	Harrison Lake	48 31.637, -113 45.365	Northwest side of Harrison Lake next to Harrison Cabin
Sling Site (Proposed)	Logging Lake South	48 44.436, -114 7.787	South end of Logging Lake next to cabin
Sling Site (Proposed)	Logging Lake North	48 46.615, -114 1.42	North end of Logging Lake next to cabin

(X)	Division Break	🔥	Fire Origin	📍	Lookout
Ⓡ	Repeater	📍	Helibase	📍	Sling Site
📍	Dip Site	📍	Helispot	📍	Staging Area
●	Drop Point	📍	Incident Command Post	📍	Water Source
		📍	Internet Access	📍	Fire Perimeter
				📍	Waterbody

FREQUENCIES	TYPE	FREQ. (Simplex)
Sprague Air/Air	AM	126.825
Sprague Air/Ground	FM	168.0125
Deck	FM	163.1000
FNF IA Air/Air	FM	127.0250
FNF Pri IA Air/Ground	FM	169.1250
DNRC Yellow Air/Ground	FM	151.2200
Life Flight Air/Ground TAN	FM	155.340
Air Guard	FM	168.625 110.9 TX
National Ft Follow	FM	168.650 110.9 TX
FNF Direct (KIC)	FM	164.3750 123.0 TX